

## Amber Valley 010

Area type and code  
MSOA (E02004038)

### Total dwellings

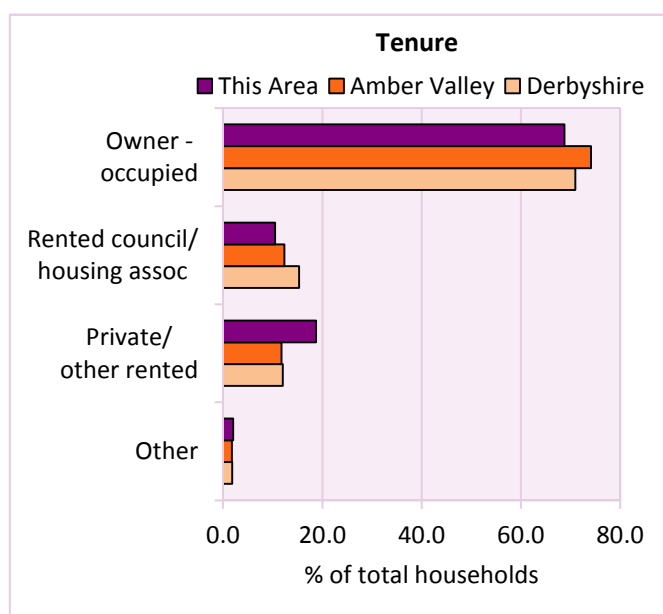
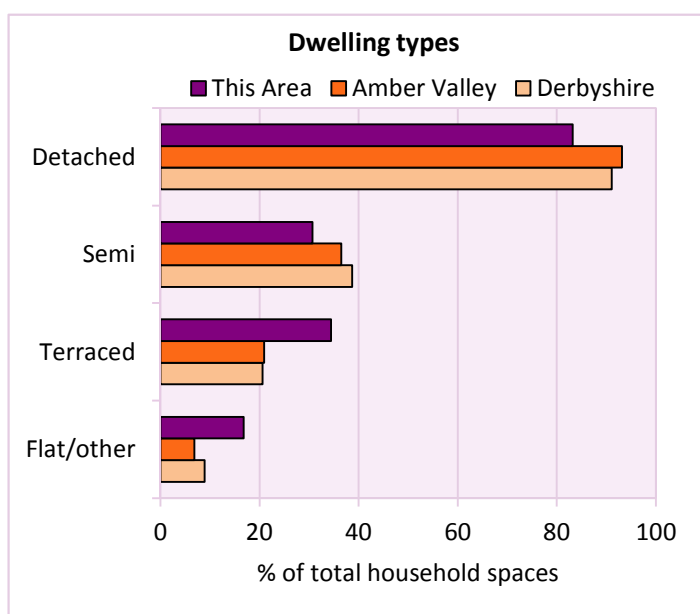
Total number of dwellings 3,888 Table KS401EW

Dwelling type	Number of household spaces	% of total household spaces		
		This Area	Amber Valley	Derbyshire
<b>Unshared dwellings</b>				
House or bungalow:	3,234	83.2	93.2	91.1
- detached	703	18.1	35.8	31.8
- semi-detached	1,192	30.7	36.5	38.7
- terraced	1,339	34.4	20.9	20.6
Flat:	654	16.8	6.7	8.6
- purpose built	439	11.3	4.8	6.5
- part of converted or shared house	114	2.9	0.9	1.2
- in a commercial building	101	2.6	0.9	0.9
Caravan or temporary structure	0	0.0	0.1	0.3
Shared dwellings	0	0.0	0.0	0.0

Table KS401EW

Tenure	Number of households	% of total households		
		This Area	Amber Valley	Derbyshire
Owner - occupied	2,505	68.8	74.1	71.0
Shared ownership	16	0.4	0.4	0.4
Rented from council/housing association	381	10.5	12.3	15.3
Private/other rented	683	18.7	11.8	12.0
Living rent free	58	1.6	1.4	1.4
All households	3,643			

Table KS402EW



# 2011 Census: Housing Profile

## Amber Valley 010

Area type and code  
MSOA (E02004038)

Household spaces and occupancy	Number of household spaces	% of total household spaces		
		This Area	Amber Valley	Derbyshire
Occupied	3,643	93.7	95.7	95.8
Unoccupied	245	6.3	4.3	4.2
All household spaces	3,888	100.0	100.0	100.0

Table KS401EW

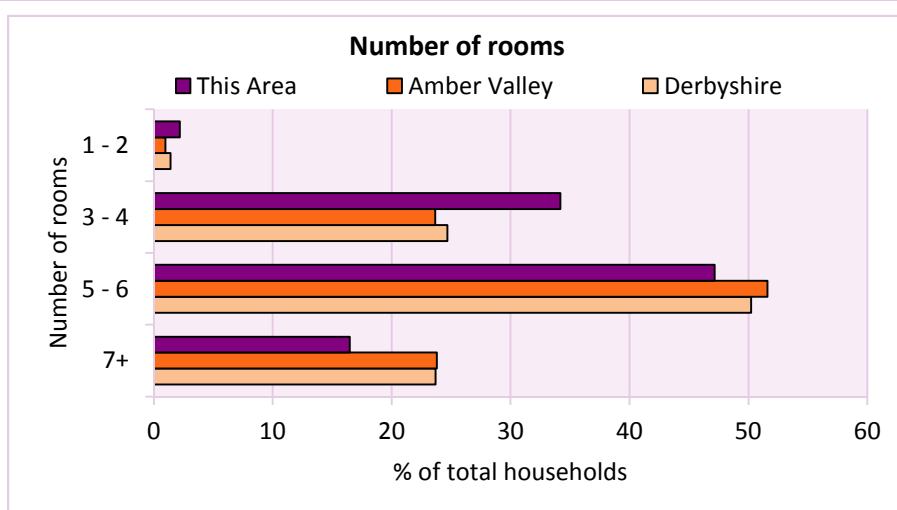
## Accommodation

Households by number of rooms Number of rooms	Number of households	% of total households		
		This Area	Amber Valley	Derbyshire
1	18	0.5	0.1	0.2
2	62	1.7	0.9	1.2
3 to 4	1,245	34.2	23.7	24.7
5 to 6	1,718	47.2	51.6	50.2
7 to 8	471	12.9	17.5	17.5
9+	129	3.5	6.3	6.2
Average number of rooms per household		This Area	Amber Valley	Derbyshire
Average number of rooms per household		5.2	5.6	5.6
Average number of bedrooms per household		2.5	2.8	2.8

Tables KS403EW, QS407EW and QS411EW

Overcrowding and lack of amenities	Number of households	% of total households		
		This Area	Amber Valley	Derbyshire
Households which are:				
- overcrowded	172	4.7	3.2	3.7
- without central heating	164	4.5	2.2	2.0

Table KS403EW



For an **explanation** of the various terms used in these tables, please see the accompanying **Glossary**.

There is also a **Summary** profile, and there are other extension profiles covering the following topics:- **Population, Economic Activity, Equalities, Health, Households and Housing**.

**Profiles** in Adobe Acrobat (pdf) format can be downloaded from the Derbyshire Observatory web site, which also provides interactive maps and charts - <http://observatory.derbyshire.gov.uk>

Version: 2.0