

Amber Valley 012

Area type and code
MSOA (E02004040)

Total dwellings

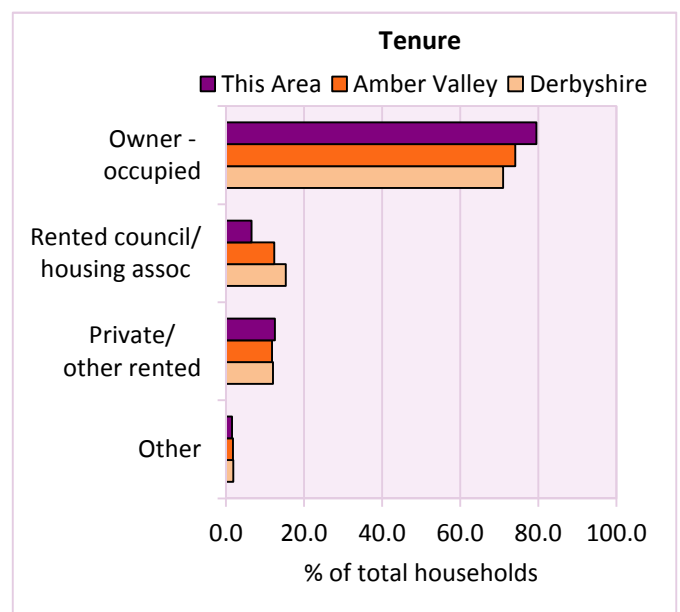
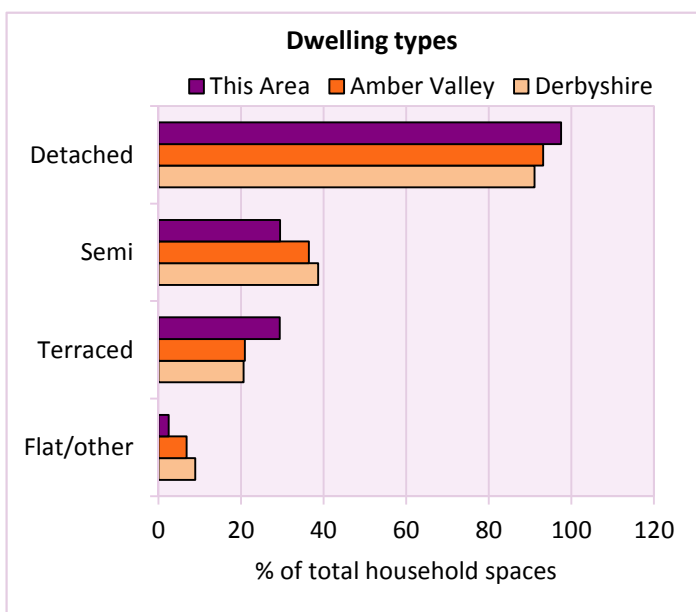
Total number of dwellings 3,769 Table KS401EW

Dwelling type	Number of household spaces	% of total household spaces		
		This Area	Amber Valley	Derbyshire
Unshared dwellings				
House or bungalow:	3,675	97.5	93.2	91.1
- detached	1,458	38.7	35.8	31.8
- semi-detached	1,109	29.4	36.5	38.7
- terraced	1,108	29.4	20.9	20.6
Flat:	93	2.5	6.7	8.6
- purpose built	63	1.7	4.8	6.5
- part of converted or shared house	15	0.4	0.9	1.2
- in a commercial building	15	0.4	0.9	0.9
Caravan or temporary structure	1	0.0	0.1	0.3
Shared dwellings	0	0.0	0.0	0.0

Table KS401EW

Tenure	Number of households	% of total households		
		This Area	Amber Valley	Derbyshire
Owner - occupied	2,907	79.5	74.1	71.0
Shared ownership	15	0.4	0.4	0.4
Rented from council/housing association	238	6.5	12.3	15.3
Private/other rented	457	12.5	11.8	12.0
Living rent free	41	1.1	1.4	1.4
All households	3,658			

Table KS402EW



2011 Census: Housing Profile

Amber Valley 012

Area type and code
MSOA (E02004040)

Household spaces and occupancy	Number of household spaces	% of total household spaces		
		This Area	Amber Valley	Derbyshire
Occupied	3,658	97.1	95.7	95.8
Unoccupied	111	2.9	4.3	4.2
All household spaces	3,769	100.0	100.0	100.0

Table KS401EW

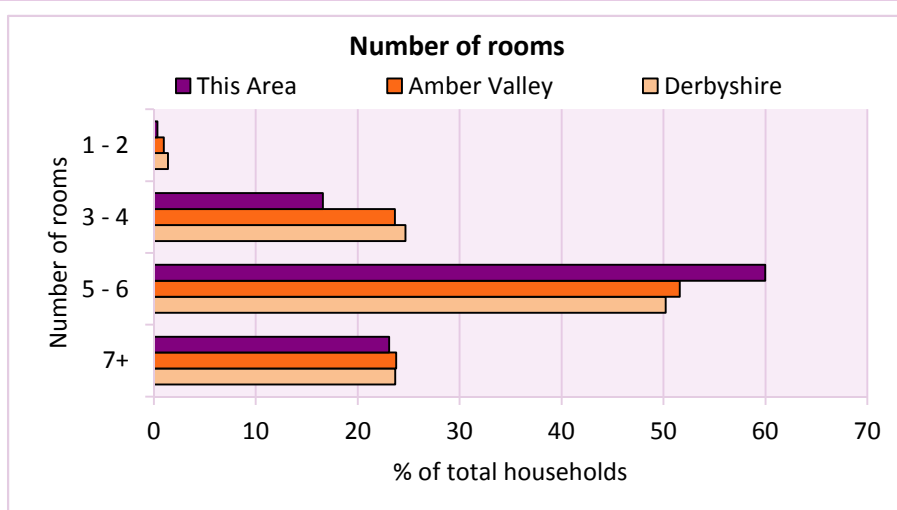
Accommodation

Households by number of rooms	Number of households	% of total households		
		This Area	Amber Valley	Derbyshire
1	2	0.1	0.1	0.2
2	11	0.3	0.9	1.2
3 to 4	607	16.6	23.7	24.7
5 to 6	2,194	60.0	51.6	50.2
7 to 8	659	18.0	17.5	17.5
9+	185	5.1	6.3	6.2
Average number of rooms per household		This Area	Amber Valley	Derbyshire
Average number of rooms per household		5.7	5.6	5.6
Average number of bedrooms per household		2.9	2.8	2.8

Tables KS403EW, QS407EW and QS411EW

Overcrowding and lack of amenities	Number of households	% of total households		
		This Area	Amber Valley	Derbyshire
Households which are:				
- overcrowded	98	2.7	3.2	3.7
- without central heating	84	2.3	2.2	2.0

Table KS403EW



For an **explanation** of the various terms used in these tables, please see the accompanying **Glossary**.

There is also a **Summary** profile, and there are other extension profiles covering the following topics:- **Population, Economic Activity, Equalities, Health, Households and Housing**.

Profiles in Adobe Acrobat (pdf) format can be downloaded from the Derbyshire Observatory web site, which also provides interactive maps and charts - <http://observatory.derbyshire.gov.uk>

Version: 2.0