

Amber Valley 013

Area type and code
MSOA (E02004041)

Total dwellings

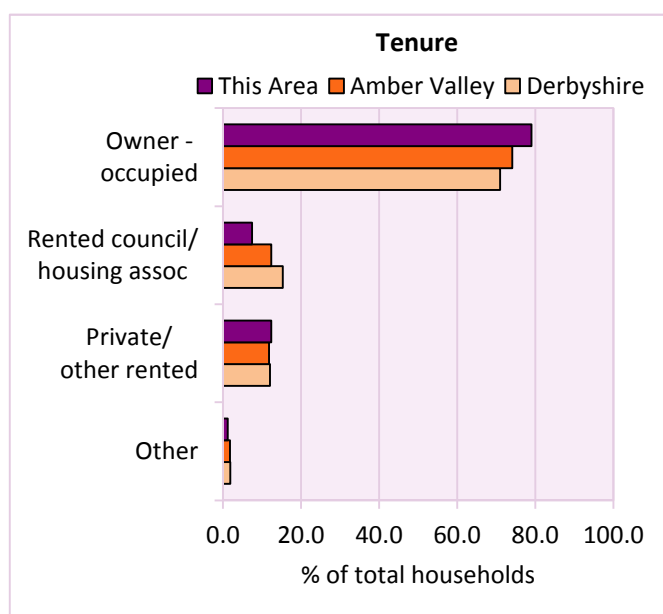
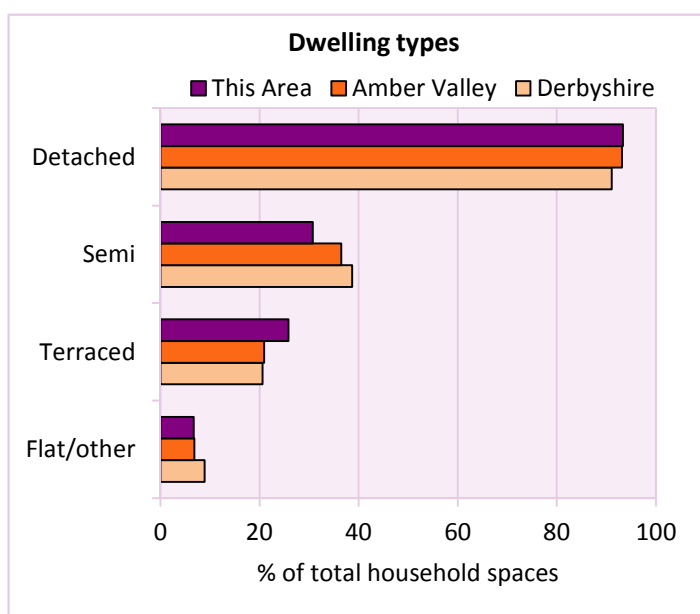
Total number of dwellings 3,080 Table KS401EW

Dwelling type	Number of household spaces	% of total household spaces		
		This Area	Amber Valley	Derbyshire
Unshared dwellings				
House or bungalow:	2,874	93.3	93.2	91.1
- detached	1,133	36.8	35.8	31.8
- semi-detached	946	30.7	36.5	38.7
- terraced	795	25.8	20.9	20.6
Flat:	206	6.7	6.7	8.6
- purpose built	128	4.2	4.8	6.5
- part of converted or shared house	33	1.1	0.9	1.2
- in a commercial building	45	1.5	0.9	0.9
Caravan or temporary structure	0	0.0	0.1	0.3
Shared dwellings	0	0.0	0.0	0.0

Table KS401EW

Tenure	Number of households	% of total households		
		This Area	Amber Valley	Derbyshire
Owner - occupied	2,322	79.0	74.1	71.0
Shared ownership	1	0.0	0.4	0.4
Rented from council/housing association	219	7.5	12.3	15.3
Private/other rented	363	12.4	11.8	12.0
Living rent free	33	1.1	1.4	1.4
All households	2,938			

Table KS402EW



2011 Census: Housing Profile

Amber Valley 013

Area type and code
MSOA (E02004041)

Household spaces and occupancy	Number of household spaces	% of total household spaces		
		This Area	Amber Valley	Derbyshire
Occupied	2,938	95.4	95.7	95.8
Unoccupied	142	4.6	4.3	4.2
All household spaces	3,080	100.0	100.0	100.0

Table KS401EW

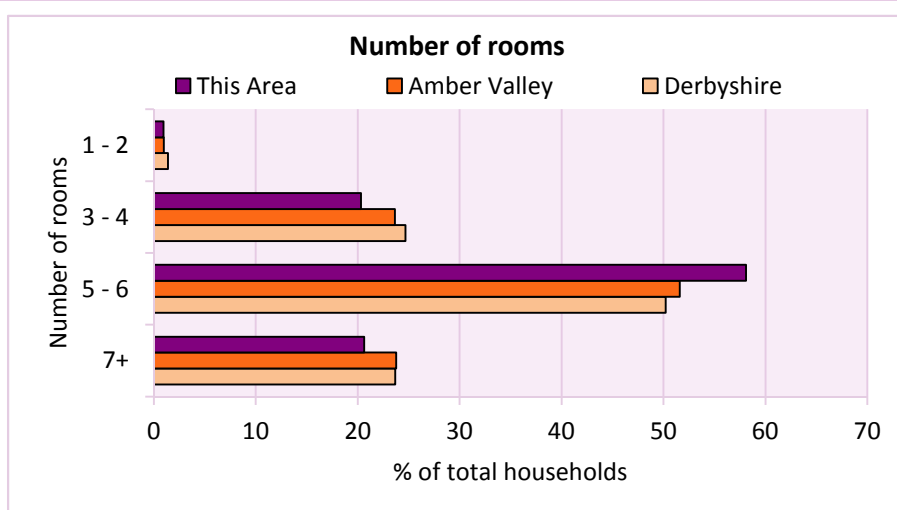
Accommodation

Households by number of rooms Number of rooms	Number of households	% of total households		
		This Area	Amber Valley	Derbyshire
1	2	0.1	0.1	0.2
2	26	0.9	0.9	1.2
3 to 4	597	20.3	23.7	24.7
5 to 6	1,707	58.1	51.6	50.2
7 to 8	511	17.4	17.5	17.5
9+	95	3.2	6.3	6.2
Average number of rooms per household		This Area	Amber Valley	Derbyshire
Average number of rooms per household		5.6	5.6	5.6
Average number of bedrooms per household		2.8	2.8	2.8

Tables KS403EW, QS407EW and QS411EW

Overcrowding and lack of amenities	Number of households	% of total households		
		This Area	Amber Valley	Derbyshire
Households which are:				
- overcrowded	73	2.5	3.2	3.7
- without central heating	42	1.4	2.2	2.0

Table KS403EW



For an **explanation** of the various terms used in these tables, please see the accompanying **Glossary**.

There is also a **Summary** profile, and there are other extension profiles covering the following topics:- **Population, Economic Activity, Equalities, Health, Households and Housing**.

Profiles in Adobe Acrobat (pdf) format can be downloaded from the Derbyshire Observatory web site, which also provides interactive maps and charts - <http://observatory.derbyshire.gov.uk>

Version: 2.0