

Amber Valley 015

Area type and code
MSOA (E02004043)

Total dwellings

Total number of dwellings

3,121

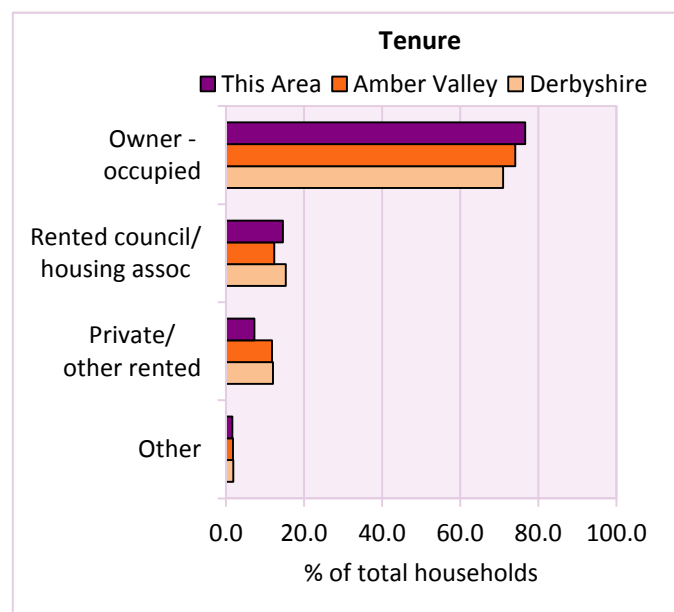
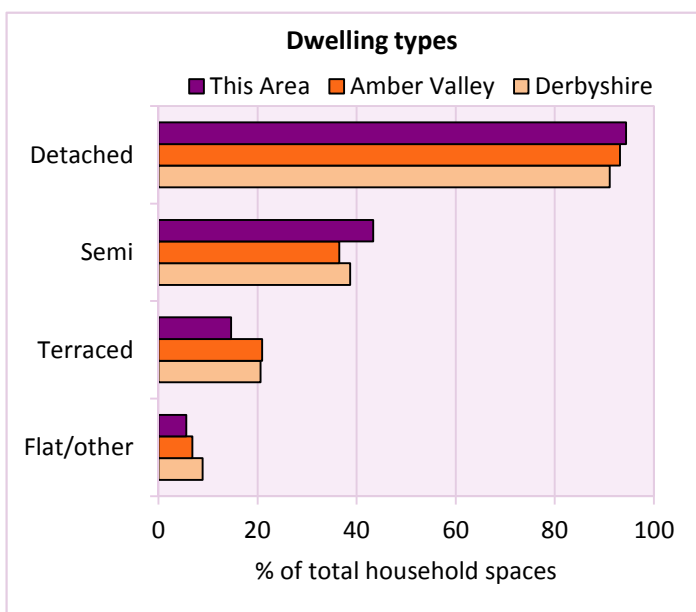
Table KS401EW

Dwelling type	Number of household spaces	% of total household spaces		
		This Area	Amber Valley	Derbyshire
Unshared dwellings				
House or bungalow:	2,945	94.4	93.2	91.1
- detached	1,135	36.4	35.8	31.8
- semi-detached	1,352	43.3	36.5	38.7
- terraced	458	14.7	20.9	20.6
Flat:	173	5.5	6.7	8.6
- purpose built	152	4.9	4.8	6.5
- part of converted or shared house	8	0.3	0.9	1.2
- in a commercial building	13	0.4	0.9	0.9
Caravan or temporary structure	3	0.1	0.1	0.3
Shared dwellings	0	0.0	0.0	0.0

Table KS401EW

Tenure	Number of households	% of total households		
		This Area	Amber Valley	Derbyshire
Owner - occupied	2,306	76.6	74.1	71.0
Shared ownership	6	0.2	0.4	0.4
Rented from council/housing association	437	14.5	12.3	15.3
Private/other rented	218	7.2	11.8	12.0
Living rent free	42	1.4	1.4	1.4
All households	3,009			

Table KS402EW



2011 Census: Housing Profile

Amber Valley 015

Area type and code
MSOA (E02004043)

Household spaces and occupancy	Number of household spaces	% of total household spaces		
		This Area	Amber Valley	Derbyshire
Occupied	3,009	96.4	95.7	95.8
Unoccupied	112	3.6	4.3	4.2
All household spaces	3,121	100.0	100.0	100.0

Table KS401EW

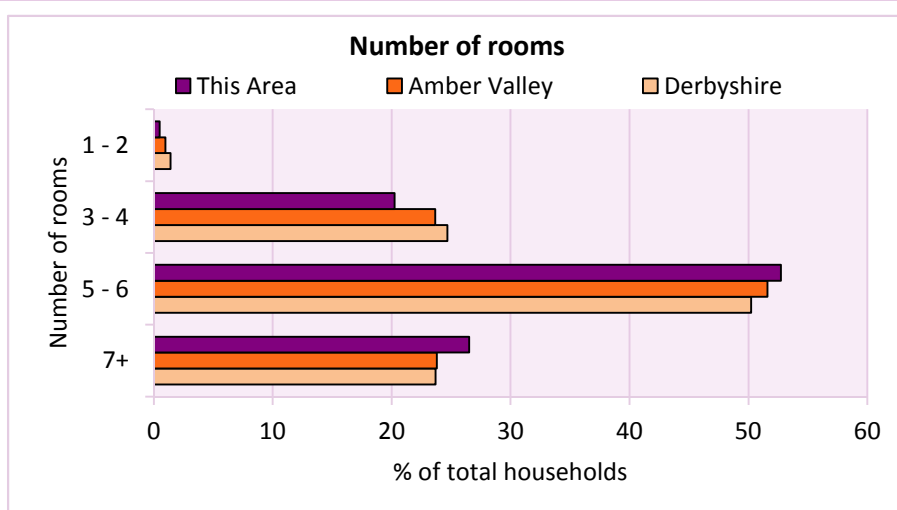
Accommodation

Households by number of rooms Number of rooms	Number of households	% of total households		
		This Area	Amber Valley	Derbyshire
1	0	0.0	0.1	0.2
2	15	0.5	0.9	1.2
3 to 4	609	20.2	23.7	24.7
5 to 6	1,587	52.7	51.6	50.2
7 to 8	583	19.4	17.5	17.5
9+	215	7.1	6.3	6.2
Average number of rooms per household		This Area	Amber Valley	Derbyshire
Average number of rooms per household		5.8	5.6	5.6
Average number of bedrooms per household		2.8	2.8	2.8

Tables KS403EW, QS407EW and QS411EW

Overcrowding and lack of amenities	Number of households	% of total households		
		This Area	Amber Valley	Derbyshire
Households which are:				
- overcrowded	72	2.4	3.2	3.7
- without central heating	53	1.8	2.2	2.0

Table KS403EW



For an **explanation** of the various terms used in these tables, please see the accompanying **Glossary**.

There is also a **Summary** profile, and there are other extension profiles covering the following topics:- **Population, Economic Activity, Equalities, Health, Households and Housing**.

Profiles in Adobe Acrobat (pdf) format can be downloaded from the Derbyshire Observatory web site, which also provides interactive maps and charts - <http://observatory.derbyshire.gov.uk>

Version: 2.0