

## Amber Valley 016

Area type and code  
MSOA (E02004044)

### Total dwellings

Total number of dwellings

3,321

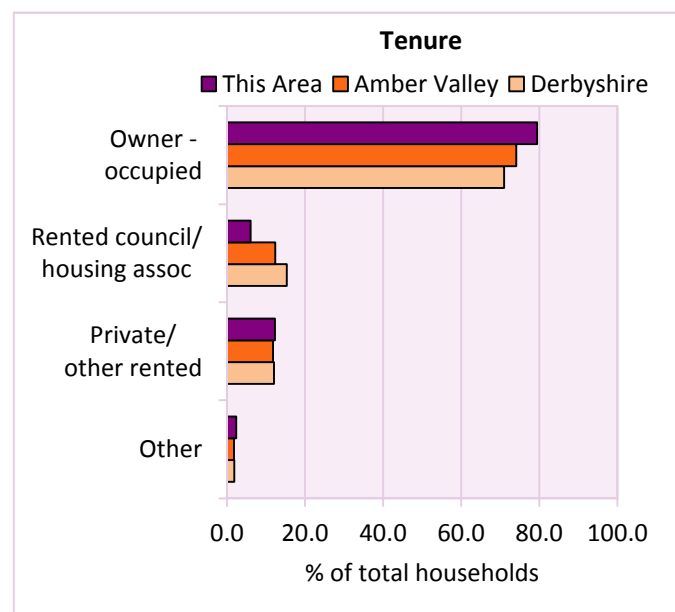
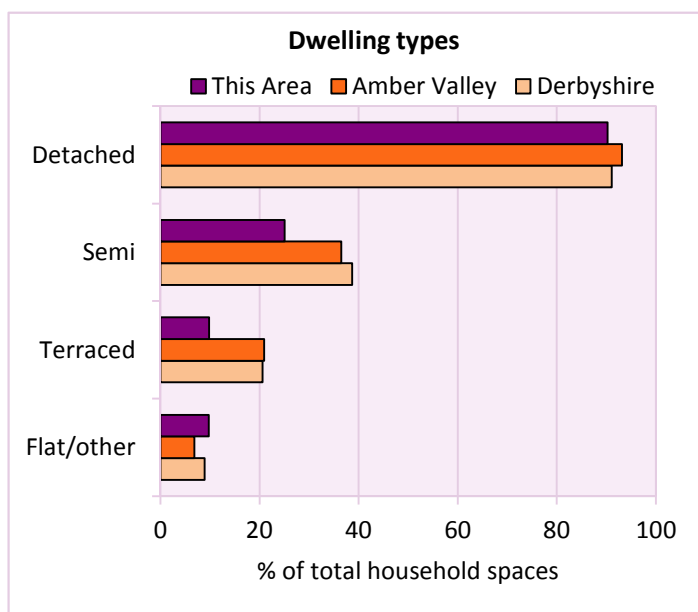
Table KS401EW

Dwelling type	Number of household spaces	% of total household spaces		
		This Area	Amber Valley	Derbyshire
<b>Unshared dwellings</b>				
House or bungalow:	2,997	90.2	93.2	91.1
- detached	1,839	55.4	35.8	31.8
- semi-detached	832	25.1	36.5	38.7
- terraced	326	9.8	20.9	20.6
Flat:	324	9.8	6.7	8.6
- purpose built	225	6.8	4.8	6.5
- part of converted or shared house	67	2.0	0.9	1.2
- in a commercial building	32	1.0	0.9	0.9
Caravan or temporary structure	0	0.0	0.1	0.3
Shared dwellings	0	0.0	0.0	0.0

Table KS401EW

Tenure	Number of households	% of total households		
		This Area	Amber Valley	Derbyshire
Owner - occupied	2,501	79.4	74.1	71.0
Shared ownership	22	0.7	0.4	0.4
Rented from council/housing association	189	6.0	12.3	15.3
Private/other rented	386	12.3	11.8	12.0
Living rent free	53	1.7	1.4	1.4
All households	3,151			

Table KS402EW



# 2011 Census: Housing Profile

## Amber Valley 016

Area type and code  
MSOA (E02004044)

Household spaces and occupancy	Number of household spaces	% of total household spaces		
		This Area	Amber Valley	Derbyshire
Occupied	3,151	94.9	95.7	95.8
Unoccupied	170	5.1	4.3	4.2
All household spaces	3,321	100.0	100.0	100.0

Table KS401EW

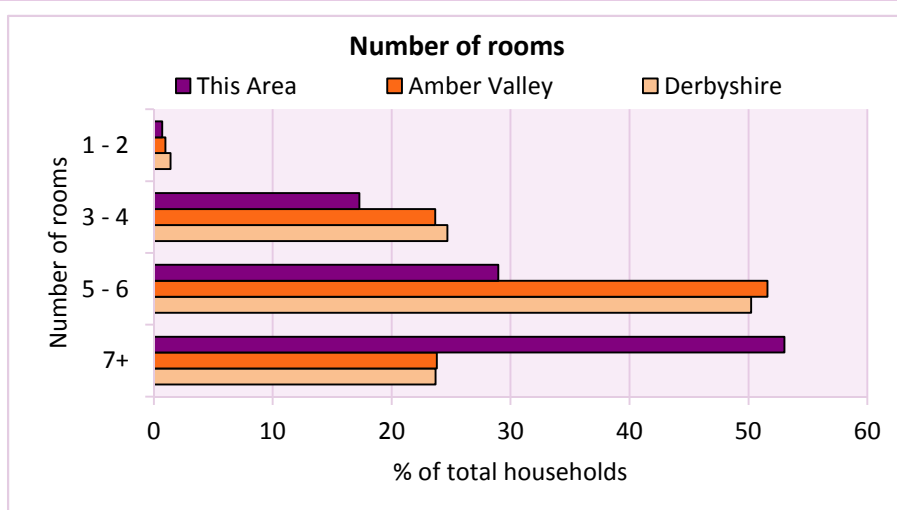
## Accommodation

Households by number of rooms Number of rooms	Number of households	% of total households		
		This Area	Amber Valley	Derbyshire
1	2	0.1	0.1	0.2
2	20	0.6	0.9	1.2
3 to 4	545	17.3	23.7	24.7
5 to 6	913	29.0	51.6	50.2
7 to 8	925	29.4	17.5	17.5
9+	746	23.7	6.3	6.2
Average number of rooms per household		This Area	Amber Valley	Derbyshire
Average number of rooms per household		6.9	5.6	5.6
Average number of bedrooms per household		3.3	2.8	2.8

Tables KS403EW, QS407EW and QS411EW

Overcrowding and lack of amenities	Number of households	% of total households		
		This Area	Amber Valley	Derbyshire
Households which are:				
- overcrowded	56	1.8	3.2	3.7
- without central heating	57	1.8	2.2	2.0

Table KS403EW



For an **explanation** of the various terms used in these tables, please see the accompanying **Glossary**.

There is also a **Summary** profile, and there are other extension profiles covering the following topics:- **Population, Economic Activity, Equalities, Health, Households and Housing**.

**Profiles** in Adobe Acrobat (pdf) format can be downloaded from the Derbyshire Observatory web site, which also provides interactive maps and charts - <http://observatory.derbyshire.gov.uk>

Version: 2.0