

Bolsover 001

Area type and code
MSOA (E02004045)

Total dwellings

Total number of dwellings

4,023

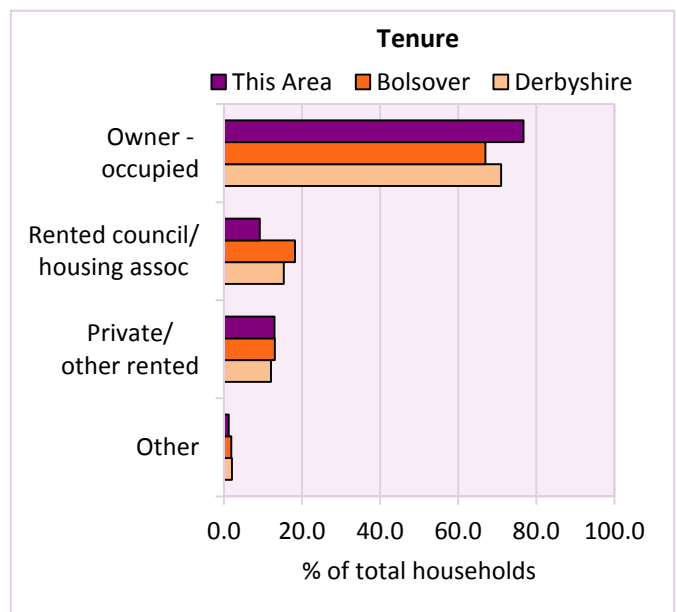
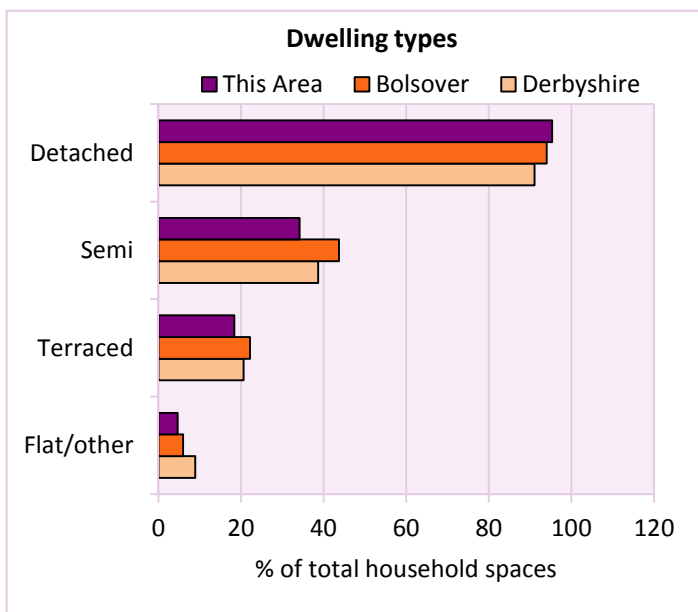
Table KS401EW

Dwelling type	Number of household spaces	% of total household spaces		
		This Area	Bolsover	Derbyshire
Unshared dwellings				
House or bungalow:	3,835	95.3	94.0	91.1
- detached	1,720	42.8	28.1	31.8
- semi-detached	1,375	34.2	43.7	38.7
- terraced	740	18.4	22.2	20.6
Flat:	186	4.6	5.9	8.6
- purpose built	122	3.0	4.6	6.5
- part of converted or shared house	19	0.5	0.5	1.2
- in a commercial building	45	1.1	0.8	0.9
Caravan or temporary structure	2	0.0	0.1	0.3
Shared dwellings	0	0.0	0.0	0.0

Table KS401EW

Tenure	Number of households	% of total households		
		This Area	Bolsover	Derbyshire
Owner - occupied	2,992	76.7	67.0	71.0
Shared ownership	4	0.1	0.3	0.4
Rented from council/housing association	358	9.2	18.2	15.3
Private/other rented	503	12.9	13.0	12.0
Living rent free	42	1.1	1.5	1.5
All households	3,899			

Table KS402EW



2011 Census: Housing Profile

Bolsover 001

Area type and code
MSOA (E02004045)

Household spaces and occupancy	Number of household spaces	% of total household spaces		
		This Area	Bolsover	Derbyshire
Occupied	3,899	96.9	95.5	95.8
Unoccupied	124	3.1	4.5	4.2
All household spaces	4,023	100.0	100.0	100.0

Table KS401EW

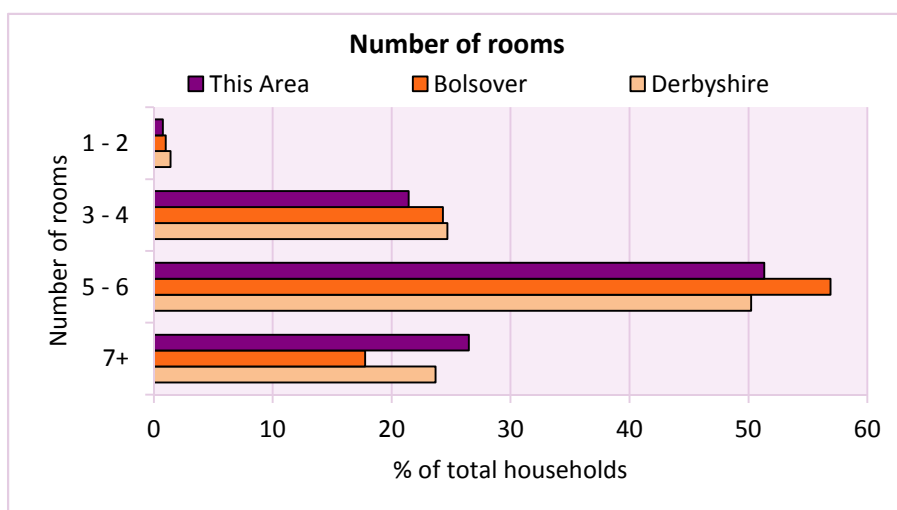
Accommodation

Households by number of rooms Number of rooms	Number of households	% of total households		
		This Area	Bolsover	Derbyshire
1	0	0.0	0.1	0.2
2	30	0.8	0.9	1.2
3 to 4	835	21.4	24.3	24.7
5 to 6	2,001	51.3	56.9	50.2
7 to 8	687	17.6	13.9	17.5
9+	346	8.9	3.9	6.2
Average number of rooms per household		This Area	Bolsover	Derbyshire
Average number of rooms per household		5.8	5.4	5.6
Average number of bedrooms per household		2.9	2.7	2.8

Tables KS403EW, QS407EW and QS411EW

Overcrowding and lack of amenities	Number of households	% of total households		
		This Area	Bolsover	Derbyshire
Households which are:				
- overcrowded	93	2.4	3.3	3.7
- without central heating	45	1.2	1.0	2.0

Table KS403EW



For an **explanation** of the various terms used in these tables, please see the accompanying **Glossary**.

There is also a **Summary** profile, and there are other extension profiles covering the following topics:- **Population, Economic Activity, Equalities, Health, Households and Housing**.

Profiles in Adobe Acrobat (pdf) format can be downloaded from the Derbyshire Observatory web site, which also provides interactive maps and charts - <http://observatory.derbyshire.gov.uk>

Version: 2.0