

Bolsover 002

Area type and code
MSOA (E02004046)

Total dwellings

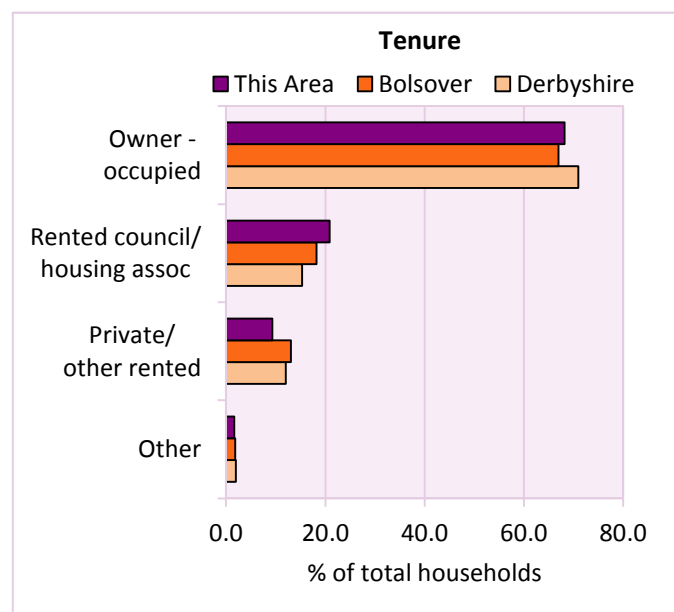
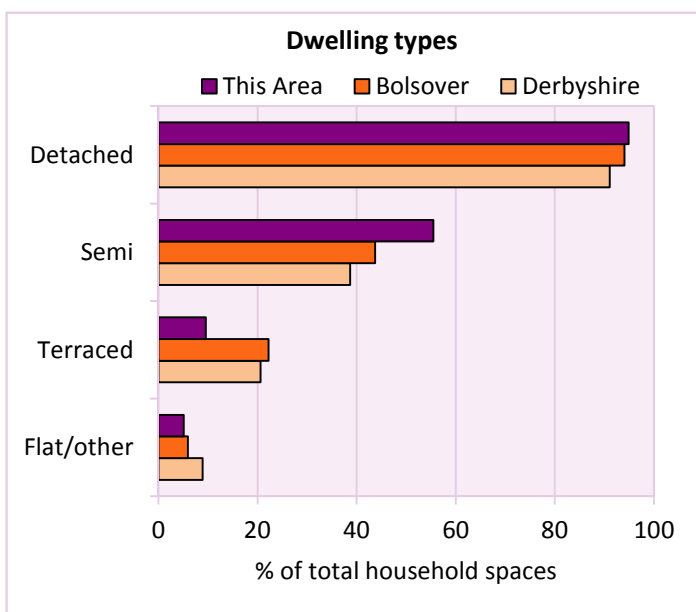
Total number of dwellings 2,848 Table KS401EW

Dwelling type	Number of household spaces	% of total household spaces		
		This Area	Bolsover	Derbyshire
Unshared dwellings				
House or bungalow:	2,702	94.9	94.0	91.1
- detached	849	29.8	28.1	31.8
- semi-detached	1,580	55.5	43.7	38.7
- terraced	273	9.6	22.2	20.6
Flat:	146	5.1	5.9	8.6
- purpose built	126	4.4	4.6	6.5
- part of converted or shared house	7	0.2	0.5	1.2
- in a commercial building	13	0.5	0.8	0.9
Caravan or temporary structure	0	0.0	0.1	0.3
Shared dwellings	0	0.0	0.0	0.0

Table KS401EW

Tenure	Number of households	% of total households		
		This Area	Bolsover	Derbyshire
Owner - occupied	1,866	68.2	67.0	71.0
Shared ownership	6	0.2	0.3	0.4
Rented from council/housing association	572	20.9	18.2	15.3
Private/other rented	255	9.3	13.0	12.0
Living rent free	39	1.4	1.5	1.5
All households	2,738			

Table KS402EW



2011 Census: Housing Profile

Bolsover 002

Area type and code
MSOA (E02004046)

Household spaces and occupancy	Number of household spaces	% of total household spaces		
		This Area	Bolsover	Derbyshire
Occupied	2,738	96.1	95.5	95.8
Unoccupied	110	3.9	4.5	4.2
All household spaces	2,848	100.0	100.0	100.0

Table KS401EW

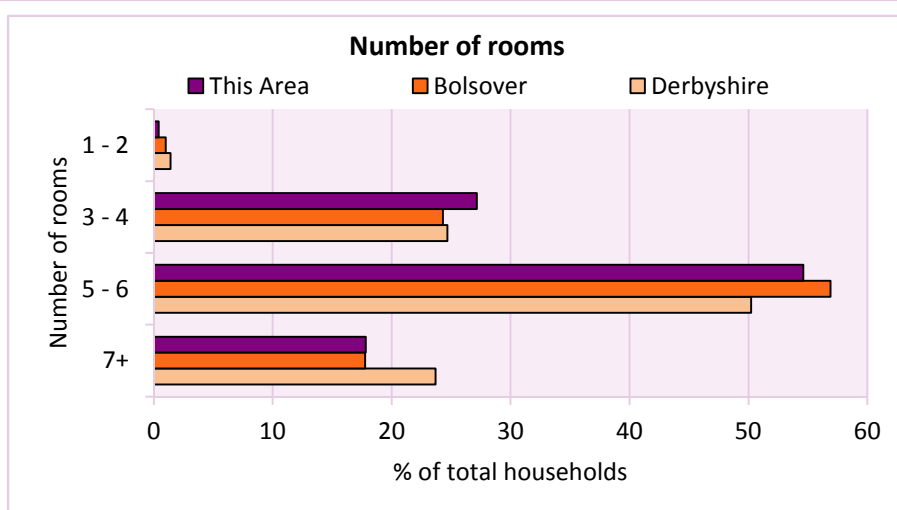
Accommodation

Households by number of rooms Number of rooms	Number of households	% of total households		
		This Area	Bolsover	Derbyshire
1	1	0.0	0.1	0.2
2	10	0.4	0.9	1.2
3 to 4	744	27.2	24.3	24.7
5 to 6	1,495	54.6	56.9	50.2
7 to 8	378	13.8	13.9	17.5
9+	110	4.0	3.9	6.2
Average number of rooms per household		This Area	Bolsover	Derbyshire
Average number of rooms per household		5.4	5.4	5.6
Average number of bedrooms per household		2.7	2.7	2.8

Tables KS403EW, QS407EW and QS411EW

Overcrowding and lack of amenities	Number of households	% of total households		
		This Area	Bolsover	Derbyshire
Households which are:				
- overcrowded	65	2.4	3.3	3.7
- without central heating	25	0.9	1.0	2.0

Table KS403EW



For an **explanation** of the various terms used in these tables, please see the accompanying **Glossary**.

There is also a **Summary** profile, and there are other extension profiles covering the following topics:- **Population, Economic Activity, Equalities, Health, Households and Housing**.

Profiles in Adobe Acrobat (pdf) format can be downloaded from the Derbyshire Observatory web site, which also provides interactive maps and charts - <http://observatory.derbyshire.gov.uk>

Version: 2.0