

Bolsover 005

Area type and code
MSOA (E02004049)

Total dwellings

Total number of dwellings

3,590

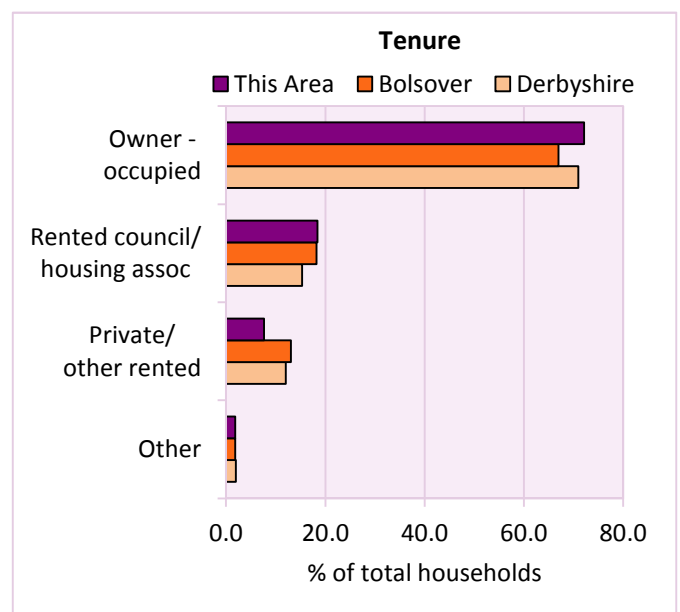
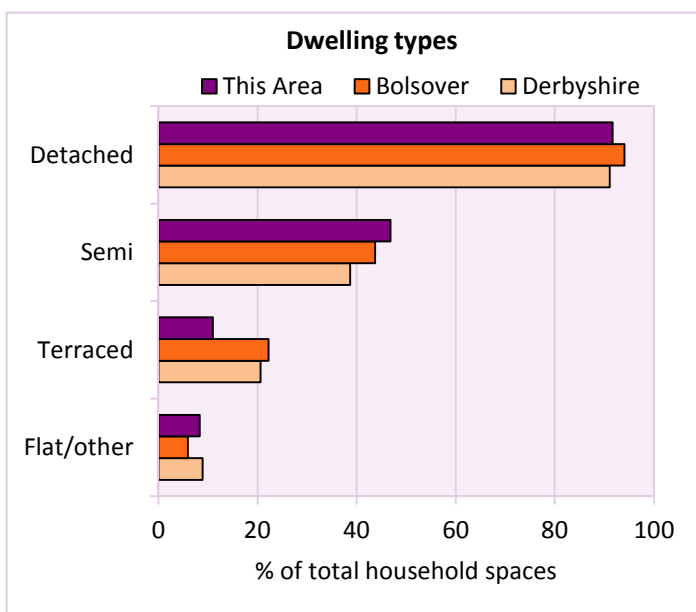
Table KS401EW

Dwelling type	Number of household spaces	% of total household spaces		
		This Area	Bolsover	Derbyshire
Unshared dwellings				
House or bungalow:	3,290	91.6	94.0	91.1
- detached	1,213	33.8	28.1	31.8
- semi-detached	1,682	46.9	43.7	38.7
- terraced	395	11.0	22.2	20.6
Flat:	296	8.2	5.9	8.6
- purpose built	271	7.5	4.6	6.5
- part of converted or shared house	14	0.4	0.5	1.2
- in a commercial building	11	0.3	0.8	0.9
Caravan or temporary structure	4	0.1	0.1	0.3
Shared dwellings	0	0.0	0.0	0.0

Table KS401EW

Tenure	Number of households	% of total households		
		This Area	Bolsover	Derbyshire
Owner - occupied	2,509	72.1	67.0	71.0
Shared ownership	4	0.1	0.3	0.4
Rented from council/housing association	640	18.4	18.2	15.3
Private/other rented	265	7.6	13.0	12.0
Living rent free	60	1.7	1.5	1.5
All households	3,478			

Table KS402EW



2011 Census: Housing Profile

Bolsover 005

Area type and code
MSOA (E02004049)

Household spaces and occupancy	Number of household spaces	% of total household spaces		
		This Area	Bolsover	Derbyshire
Occupied	3,478	96.9	95.5	95.8
Unoccupied	112	3.1	4.5	4.2
All household spaces	3,590	100.0	100.0	100.0

Table KS401EW

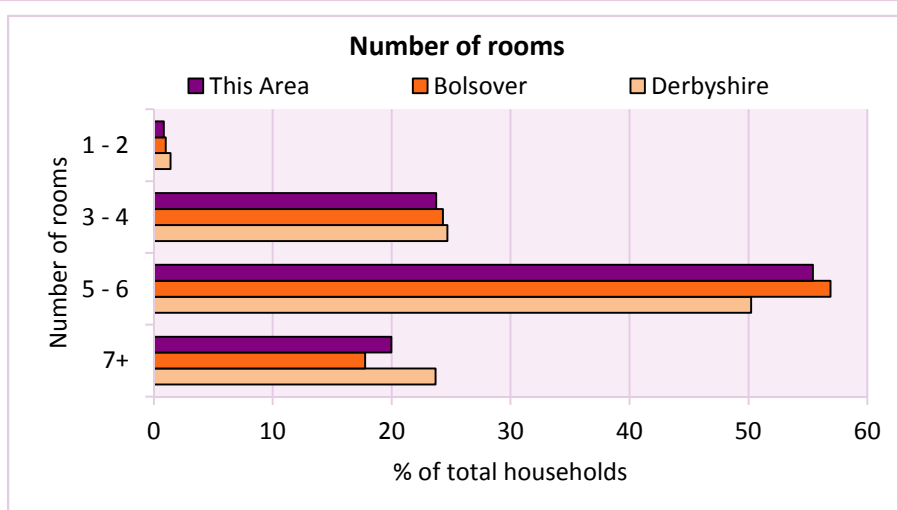
Accommodation

Households by number of rooms Number of rooms	Number of households	% of total households		
		This Area	Bolsover	Derbyshire
1	4	0.1	0.1	0.2
2	25	0.7	0.9	1.2
3 to 4	826	23.7	24.3	24.7
5 to 6	1,928	55.4	56.9	50.2
7 to 8	562	16.2	13.9	17.5
9+	133	3.8	3.9	6.2
Average number of rooms per household		This Area	Bolsover	Derbyshire
Average number of rooms per household		5.5	5.4	5.6
Average number of bedrooms per household		2.7	2.7	2.8

Tables KS403EW, QS407EW and QS411EW

Overcrowding and lack of amenities	Number of households	% of total households		
		This Area	Bolsover	Derbyshire
Households which are:				
- overcrowded	82	2.4	3.3	3.7
- without central heating	21	0.6	1.0	2.0

Table KS403EW



For an **explanation** of the various terms used in these tables, please see the accompanying **Glossary**.

There is also a **Summary** profile, and there are other extension profiles covering the following topics:- **Population, Economic Activity, Equalities, Health, Households and Housing**.

Profiles in Adobe Acrobat (pdf) format can be downloaded from the Derbyshire Observatory web site, which also provides interactive maps and charts - <http://observatory.derbyshire.gov.uk>

Version: 2.0