

**Bolsover 007**

Area type and code  
MSOA (E02004051)

## Total dwellings

**Total number of dwellings**

4,045

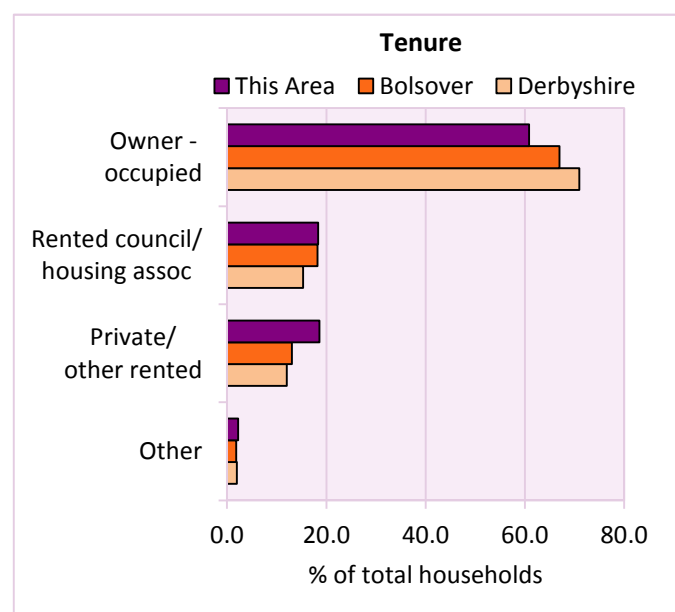
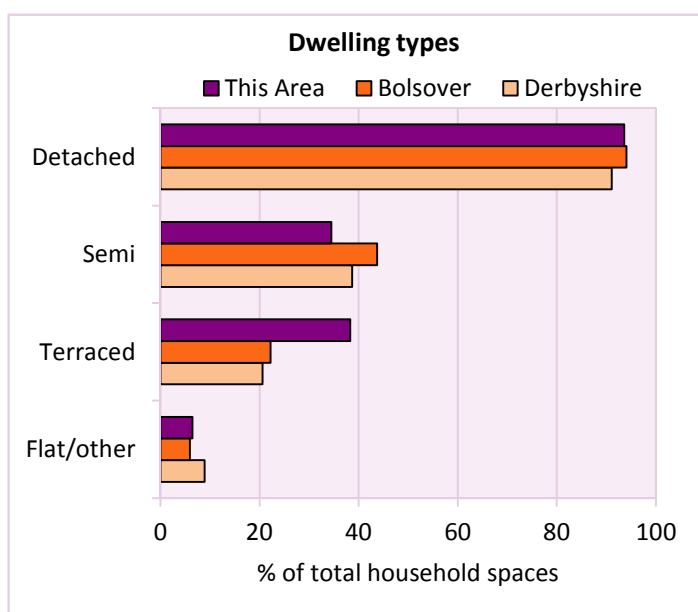
Table KS401EW

Dwelling type	Number of household spaces	% of total household spaces		
		This Area	Bolsover	Derbyshire
<b>Unshared dwellings</b>				
House or bungalow:	3,787	93.6	94.0	91.1
- detached	841	20.8	28.1	31.8
- semi-detached	1,395	34.5	43.7	38.7
- terraced	1,551	38.3	22.2	20.6
Flat:	257	6.4	5.9	8.6
- purpose built	171	4.2	4.6	6.5
- part of converted or shared house	23	0.6	0.5	1.2
- in a commercial building	63	1.6	0.8	0.9
Caravan or temporary structure	2	0.0	0.1	0.3
Shared dwellings	1	0.0	0.0	0.0

Table KS401EW

Tenure	Number of households	% of total households		
		This Area	Bolsover	Derbyshire
Owner - occupied	2,331	60.8	67.0	71.0
Shared ownership	12	0.3	0.3	0.4
Rented from council/housing association	703	18.4	18.2	15.3
Private/other rented	712	18.6	13.0	12.0
Living rent free	73	1.9	1.5	1.5
All households	3,831			

Table KS402EW



# 2011 Census: Housing Profile

Bolsover 007

Area type and code  
MSOA (E02004051)

Household spaces and occupancy	Number of household spaces	% of total household spaces		
		This Area	Bolsover	Derbyshire
Occupied	3,831	94.7	95.5	95.8
Unoccupied	215	5.3	4.5	4.2
All household spaces	4,046	100.0	100.0	100.0

Table KS401EW

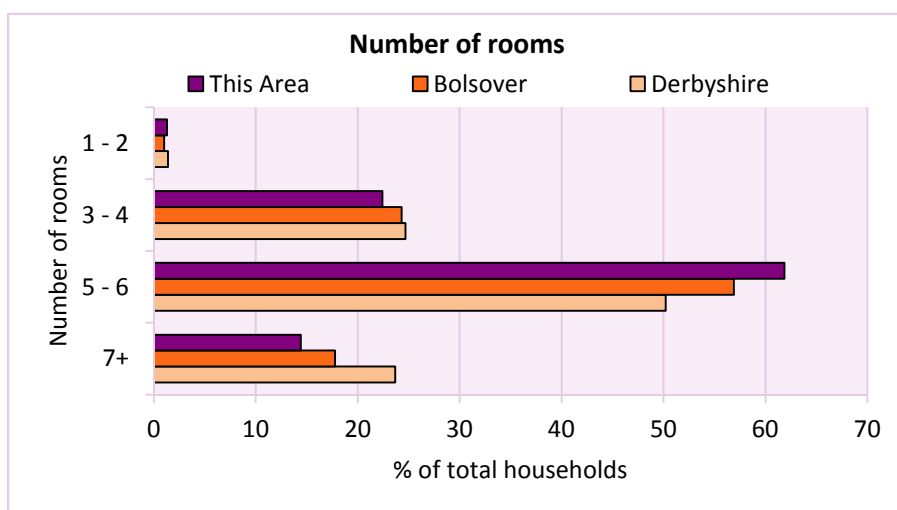
## Accommodation

Households by number of rooms Number of rooms	Number of households	% of total households		
		This Area	Bolsover	Derbyshire
1	3	0.1	0.1	0.2
2	47	1.2	0.9	1.2
3 to 4	859	22.4	24.3	24.7
5 to 6	2,370	61.9	56.9	50.2
7 to 8	456	11.9	13.9	17.5
9+	96	2.5	3.9	6.2
Average number of rooms per household		This Area	Bolsover	Derbyshire
Average number of rooms per household		5.4	5.4	5.6
Average number of bedrooms per household		2.7	2.7	2.8

Tables KS403EW, QS407EW and QS411EW

Overcrowding and lack of amenities	Number of households	% of total households		
		This Area	Bolsover	Derbyshire
Households which are:				
- overcrowded	159	4.2	3.3	3.7
- without central heating	40	1.0	1.0	2.0

Table KS403EW



For an **explanation** of the various terms used in these tables, please see the accompanying **Glossary**.

There is also a **Summary** profile, and there are other extension profiles covering the following topics:- **Population, Economic Activity, Equalities, Health, Households and Housing**.

**Profiles** in Adobe Acrobat (pdf) format can be downloaded from the Derbyshire Observatory web site, which also provides interactive maps and charts - <http://observatory.derbyshire.gov.uk>

Version: 2.0