

## Bolsover 010

Area type and code  
MSOA (E02004054)

### Total dwellings

Total number of dwellings

3,900

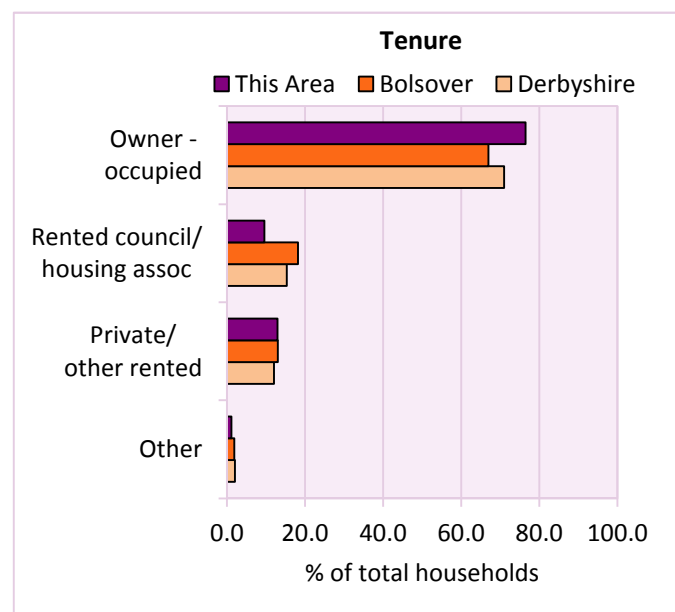
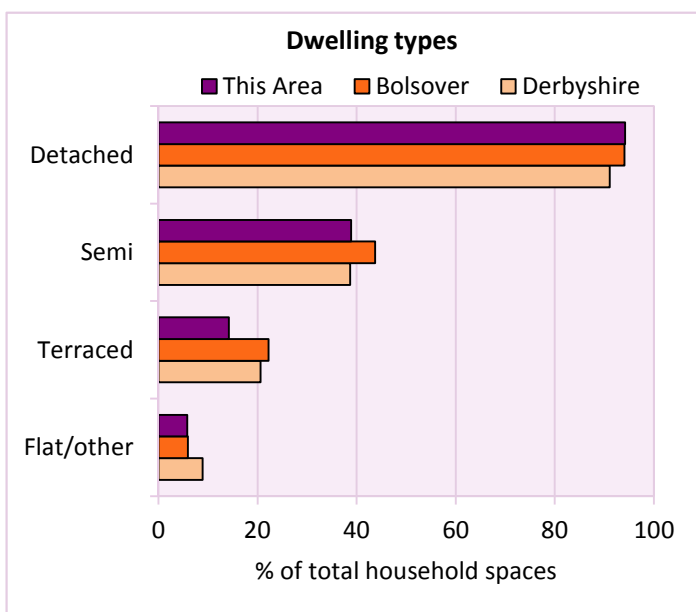
Table KS401EW

Dwelling type	Number of household spaces	% of total household spaces		
		This Area	Bolsover	Derbyshire
<b>Unshared dwellings</b>				
House or bungalow:	3,674	94.2	94.0	91.1
- detached	1,603	41.1	28.1	31.8
- semi-detached	1,516	38.9	43.7	38.7
- terraced	555	14.2	22.2	20.6
Flat:	213	5.5	5.9	8.6
- purpose built	171	4.4	4.6	6.5
- part of converted or shared house	27	0.7	0.5	1.2
- in a commercial building	15	0.4	0.8	0.9
Caravan or temporary structure	13	0.3	0.1	0.3
Shared dwellings	0	0.0	0.0	0.0

Table KS401EW

Tenure	Number of households	% of total households		
		This Area	Bolsover	Derbyshire
Owner - occupied	2,852	76.4	67.0	71.0
Shared ownership	4	0.1	0.3	0.4
Rented from council/housing association	357	9.6	18.2	15.3
Private/other rented	481	12.9	13.0	12.0
Living rent free	37	1.0	1.5	1.5
All households	3,731			

Table KS402EW



# 2011 Census: Housing Profile

Bolsover 010

Area type and code  
MSOA (E02004054)

Household spaces and occupancy	Number of household spaces	% of total household spaces		
		This Area	Bolsover	Derbyshire
Occupied	3,731	95.7	95.5	95.8
Unoccupied	169	4.3	4.5	4.2
All household spaces	3,900	100.0	100.0	100.0

Table KS401EW

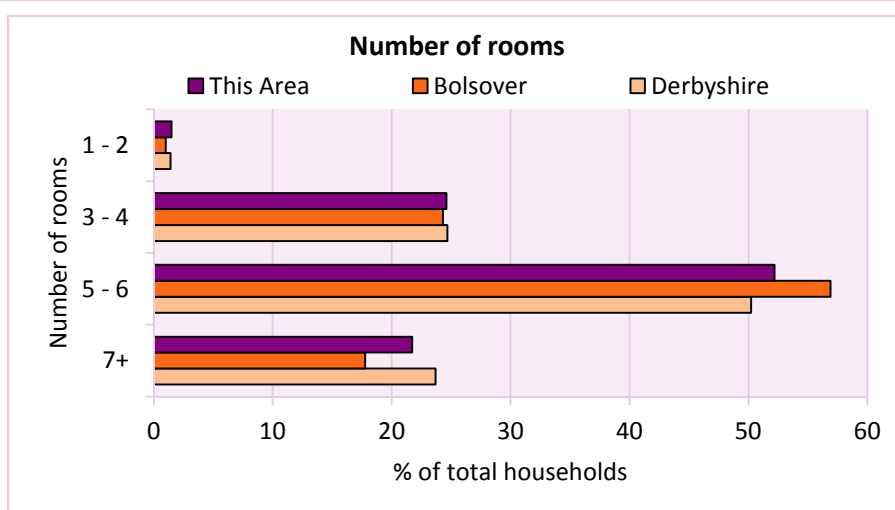
## Accommodation

Households by number of rooms Number of rooms	Number of households	% of total households		
		This Area	Bolsover	Derbyshire
1	6	0.2	0.1	0.2
2	49	1.3	0.9	1.2
3 to 4	918	24.6	24.3	24.7
5 to 6	1,947	52.2	56.9	50.2
7 to 8	644	17.3	13.9	17.5
9+	167	4.5	3.9	6.2
Average number of rooms per household		This Area	Bolsover	Derbyshire
Average number of rooms per household		5.5	5.4	5.6
Average number of bedrooms per household		2.7	2.7	2.8

Tables KS403EW, QS407EW and QS411EW

Overcrowding and lack of amenities	Number of households	% of total households		
		This Area	Bolsover	Derbyshire
Households which are:				
- overcrowded	129	3.5	3.3	3.7
- without central heating	41	1.1	1.0	2.0

Table KS403EW



For an **explanation** of the various terms used in these tables, please see the accompanying **Glossary**.

There is also a **Summary** profile, and there are other extension profiles covering the following topics:- **Population, Economic Activity, Equalities, Health, Households and Housing**.

**Profiles** in Adobe Acrobat (pdf) format can be downloaded from the Derbyshire Observatory web site, which also provides interactive maps and charts - <http://observatory.derbyshire.gov.uk>

Version: 2.0