

Chesterfield 001

Area type and code
MSOA (E02004055)

Total dwellings

Total number of dwellings

3,427

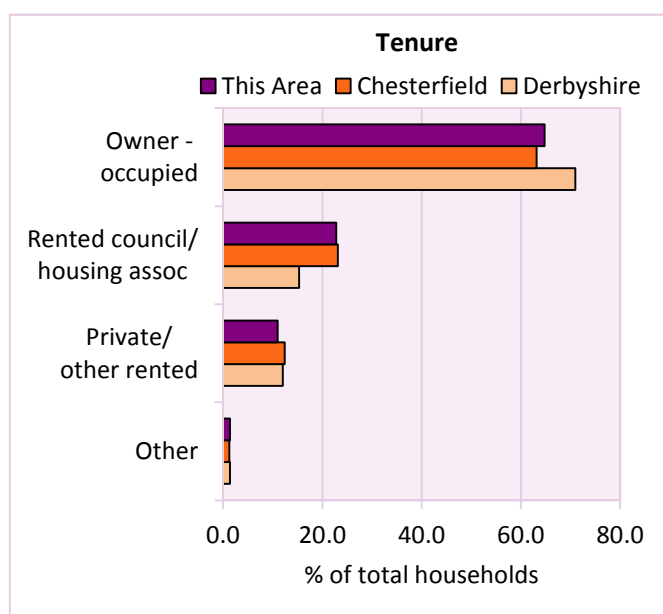
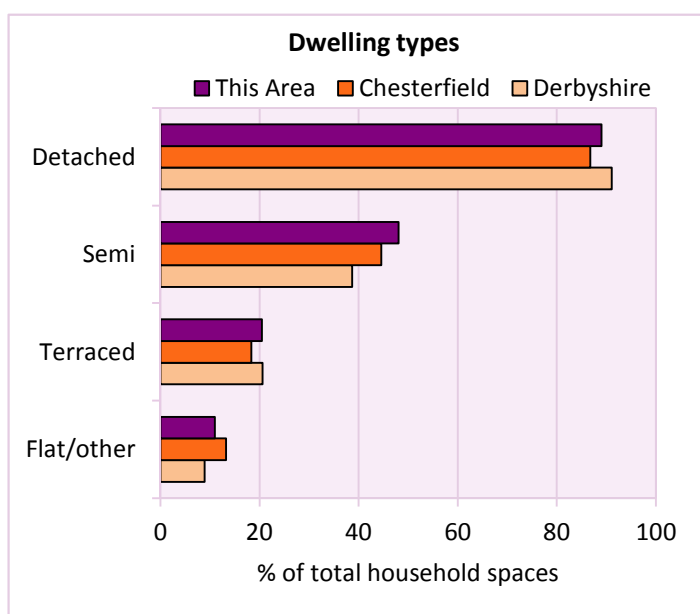
Table KS401EW

Dwelling type	Number of household spaces	% of total household spaces		
		This Area	Chesterfield	Derbyshire
Unshared dwellings				
House or bungalow:	3,051	89.0	86.8	91.1
- detached	702	20.5	23.9	31.8
- semi-detached	1,648	48.1	44.5	38.7
- terraced	701	20.5	18.3	20.6
Flat:	348	10.2	13.0	8.6
- purpose built	249	7.3	10.9	6.5
- part of converted or shared house	85	2.5	1.3	1.2
- in a commercial building	14	0.4	0.8	0.9
Caravan or temporary structure	28	0.8	0.2	0.3
Shared dwellings	0	0.0	0.0	0.0

Table KS401EW

Tenure	Number of households	% of total households		
		This Area	Chesterfield	Derbyshire
Owner - occupied	2,129	64.8	63.1	71.0
Shared ownership	13	0.4	0.3	0.4
Rented from council/housing association	750	22.8	23.1	15.3
Private/other rented	361	11.0	12.4	12.0
Living rent free	33	1.0	1.0	1.0
All households	3,286			

Table KS402EW



2011 Census: Housing Profile

Chesterfield 001

Area type and code
MSOA (E02004055)

Household spaces and occupancy	Number of household spaces	% of total household spaces		
		This Area	Chesterfield	Derbyshire
Occupied	3,286	95.9	96.4	95.8
Unoccupied	141	4.1	3.6	4.2
All household spaces	3,427	100.0	100.0	100.0

Table KS401EW

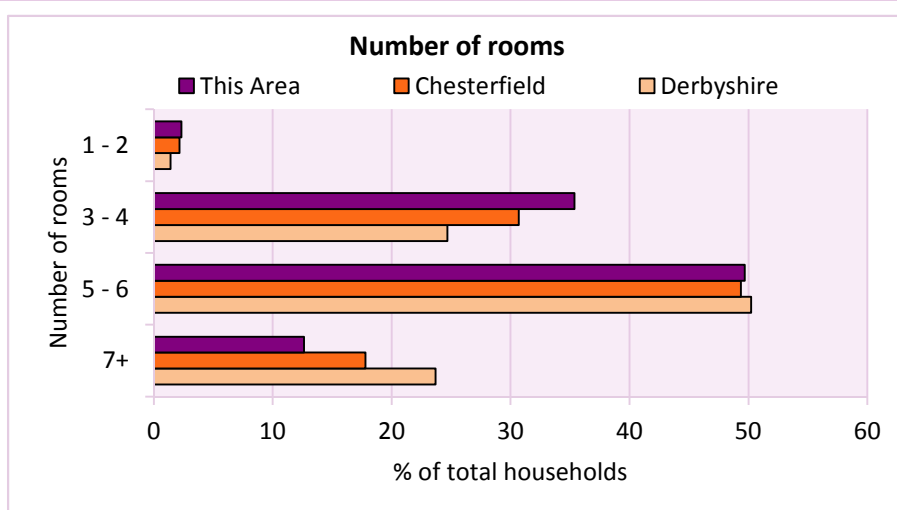
Accommodation

Households by number of rooms	Number of households	% of total households		
		This Area	Chesterfield	Derbyshire
1	2	0.1	0.3	0.2
2	74	2.3	1.9	1.2
3 to 4	1,162	35.4	30.7	24.7
5 to 6	1,633	49.7	49.4	50.2
7 to 8	322	9.8	14.4	17.5
9+	93	2.8	3.4	6.2
Average number of rooms per household		This Area	Chesterfield	Derbyshire
Average number of rooms per household		5.0	5.2	5.6
Average number of bedrooms per household		2.5	2.6	2.8

Tables KS403EW, QS407EW and QS411EW

Overcrowding and lack of amenities	Number of households	% of total households		
		This Area	Chesterfield	Derbyshire
Households which are:				
- overcrowded	166	5.1	4.7	3.7
- without central heating	47	1.4	1.3	2.0

Table KS403EW



For an **explanation** of the various terms used in these tables, please see the accompanying **Glossary**.

There is also a **Summary** profile, and there are other extension profiles covering the following topics:- **Population, Economic Activity, Equalities, Health, Households and Housing**.

Profiles in Adobe Acrobat (pdf) format can be downloaded from the Derbyshire Observatory web site, which also provides interactive maps and charts - <http://observatory.derbyshire.gov.uk>

Version: 2.0