

Chesterfield 002

Area type and code
MSOA (E02004056)

Total dwellings

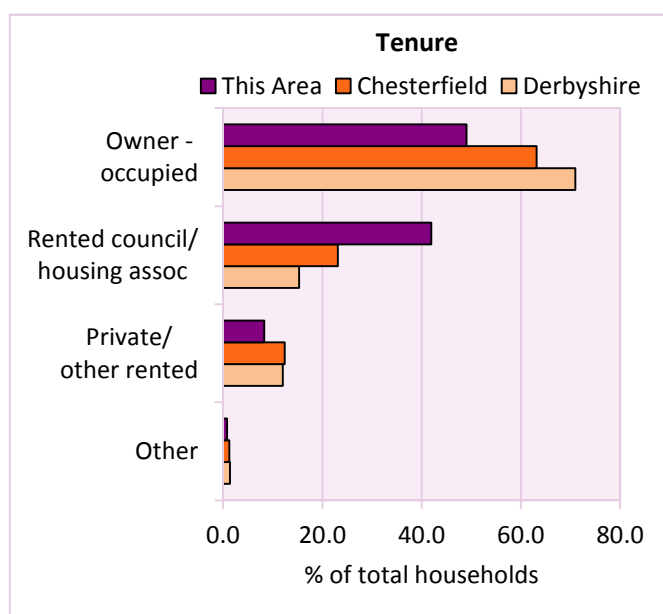
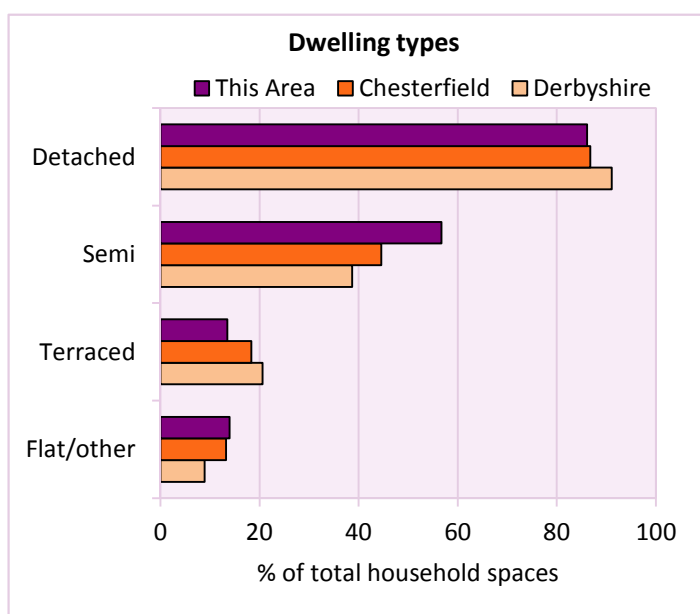
Total number of dwellings 3,332 Table KS401EW

Dwelling type	Number of household spaces	% of total household spaces		
		This Area	Chesterfield	Derbyshire
Unshared dwellings				
House or bungalow:	2,870	86.1	86.8	91.1
- detached	529	15.9	23.9	31.8
- semi-detached	1,890	56.7	44.5	38.7
- terraced	451	13.5	18.3	20.6
Flat:	398	11.9	13.0	8.6
- purpose built	361	10.8	10.9	6.5
- part of converted or shared house	10	0.3	1.3	1.2
- in a commercial building	27	0.8	0.8	0.9
Caravan or temporary structure	66	2.0	0.2	0.3
Shared dwellings	1	0.0	0.0	0.0

Table KS401EW

Tenure	Number of households	% of total households		
		This Area	Chesterfield	Derbyshire
Owner - occupied	1,582	49.0	63.1	71.0
Shared ownership	3	0.1	0.3	0.4
Rented from council/housing association	1,353	41.9	23.1	15.3
Private/other rented	267	8.3	12.4	12.0
Living rent free	23	0.7	1.0	1.0
All households	3,228			

Table KS402EW



2011 Census: Housing Profile

Chesterfield 002

Area type and code
MSOA (E02004056)

Household spaces and occupancy	Number of household spaces	% of total household spaces		
		This Area	Chesterfield	Derbyshire
Occupied	3,228	96.8	96.4	95.8
Unoccupied	106	3.2	3.6	4.2
All household spaces	3,334	100.0	100.0	100.0

Table KS401EW

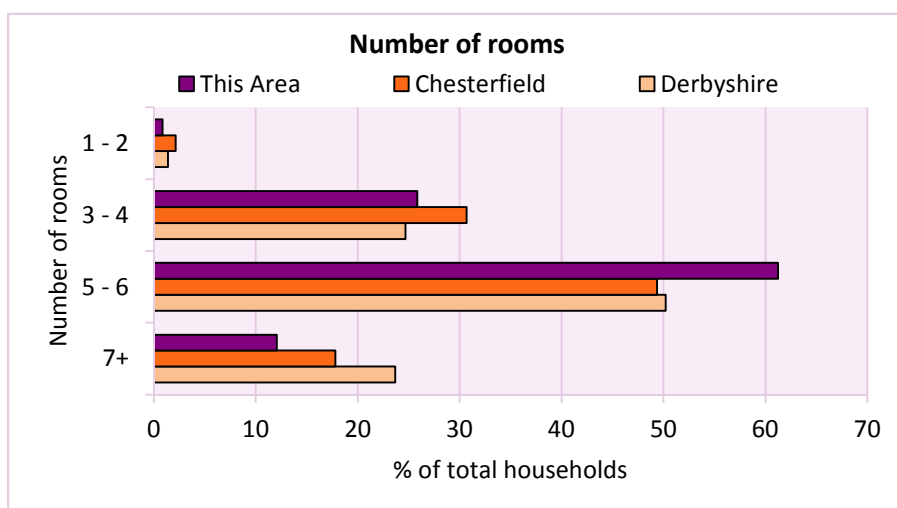
Accommodation

Households by number of rooms Number of rooms	Number of households	% of total households		
		This Area	Chesterfield	Derbyshire
1	5	0.2	0.3	0.2
2	23	0.7	1.9	1.2
3 to 4	834	25.8	30.7	24.7
5 to 6	1,977	61.2	49.4	50.2
7 to 8	334	10.3	14.4	17.5
9+	55	1.7	3.4	6.2
Average number of rooms per household		This Area	Chesterfield	Derbyshire
Average number of rooms per household		5.2	5.2	5.6
Average number of bedrooms per household		2.7	2.6	2.8

Tables KS403EW, QS407EW and QS411EW

Overcrowding and lack of amenities	Number of households	% of total households		
		This Area	Chesterfield	Derbyshire
Households which are:				
- overcrowded	154	4.8	4.7	3.7
- without central heating	24	0.7	1.3	2.0

Table KS403EW



For an **explanation** of the various terms used in these tables, please see the accompanying **Glossary**.

There is also a **Summary** profile, and there are other extension profiles covering the following topics:- **Population, Economic Activity, Equalities, Health, Households and Housing**.

Profiles in Adobe Acrobat (pdf) format can be downloaded from the Derbyshire Observatory web site, which also provides interactive maps and charts - <http://observatory.derbyshire.gov.uk>

Version: 2.0