

Chesterfield 005

Area type and code
MSOA (E02004059)

Total dwellings

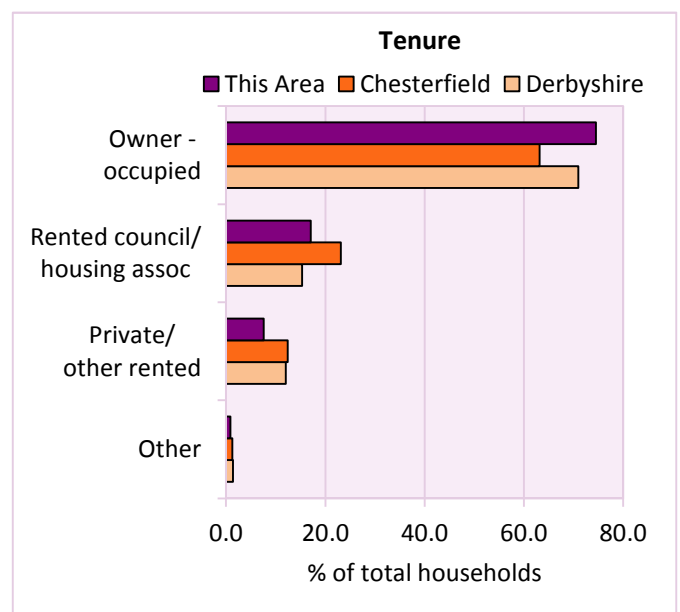
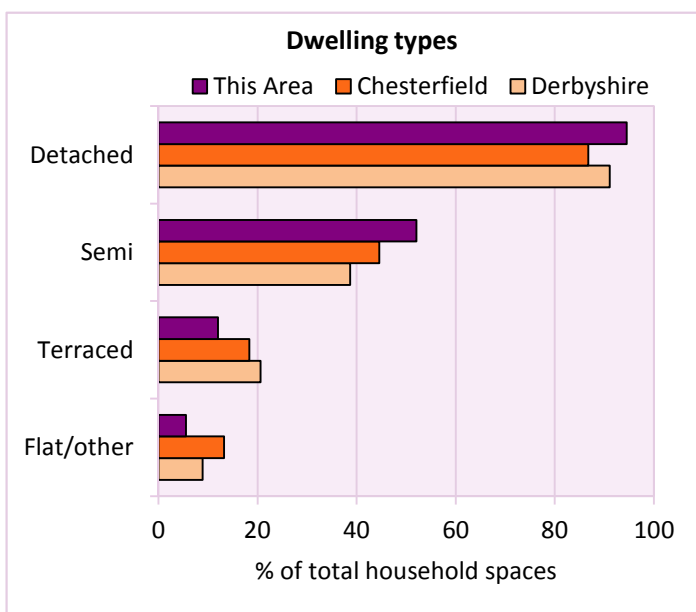
Total number of dwellings 3,331 Table KS401EW

Dwelling type	Number of household spaces	% of total household spaces		
		This Area	Chesterfield	Derbyshire
Unshared dwellings				
House or bungalow:	3,147	94.5	86.8	91.1
- detached	1,012	30.4	23.9	31.8
- semi-detached	1,735	52.1	44.5	38.7
- terraced	400	12.0	18.3	20.6
Flat:	184	5.5	13.0	8.6
- purpose built	161	4.8	10.9	6.5
- part of converted or shared house	11	0.3	1.3	1.2
- in a commercial building	12	0.4	0.8	0.9
Caravan or temporary structure	0	0.0	0.2	0.3
Shared dwellings	0	0.0	0.0	0.0

Table KS401EW

Tenure	Number of households	% of total households		
		This Area	Chesterfield	Derbyshire
Owner - occupied	2,408	74.5	63.1	71.0
Shared ownership	3	0.1	0.3	0.4
Rented from council/housing association	551	17.0	23.1	15.3
Private/other rented	245	7.6	12.4	12.0
Living rent free	25	0.8	1.0	1.0
All households	3,232			

Table KS402EW



2011 Census: Housing Profile

Chesterfield 005

Area type and code
MSOA (E02004059)

Household spaces and occupancy	Number of household spaces	% of total household spaces		
		This Area	Chesterfield	Derbyshire
Occupied	3,232	97.0	96.4	95.8
Unoccupied	99	3.0	3.6	4.2
All household spaces	3,331	100.0	100.0	100.0

Table KS401EW

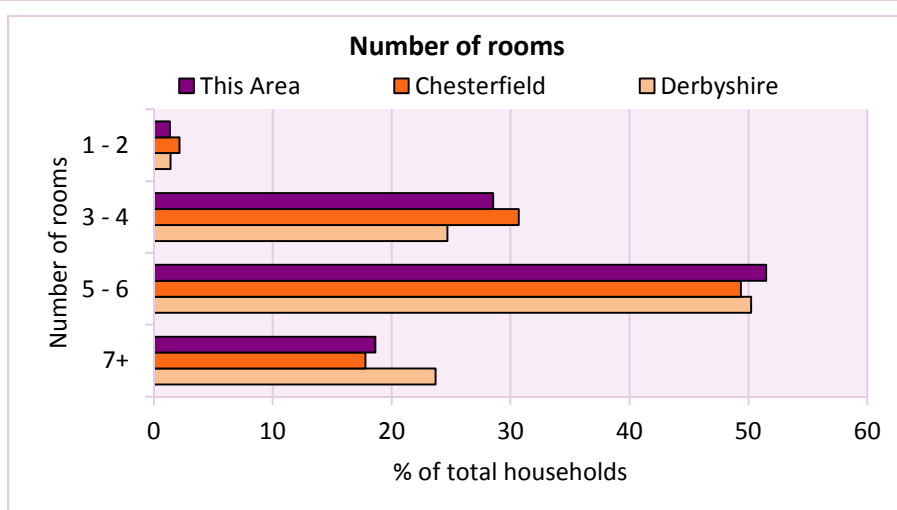
Accommodation

Households by number of rooms Number of rooms	Number of households	% of total households		
		This Area	Chesterfield	Derbyshire
1	7	0.2	0.3	0.2
2	37	1.1	1.9	1.2
3 to 4	922	28.5	30.7	24.7
5 to 6	1,664	51.5	49.4	50.2
7 to 8	493	15.3	14.4	17.5
9+	109	3.4	3.4	6.2
Average number of rooms per household		This Area	Chesterfield	Derbyshire
Average number of rooms per household		5.4	5.2	5.6
Average number of bedrooms per household		2.7	2.6	2.8

Tables KS403EW, QS407EW and QS411EW

Overcrowding and lack of amenities	Number of households	% of total households		
		This Area	Chesterfield	Derbyshire
Households which are:				
- overcrowded	112	3.5	4.7	3.7
- without central heating	32	1.0	1.3	2.0

Table KS403EW



For an **explanation** of the various terms used in these tables, please see the accompanying **Glossary**.

There is also a **Summary** profile, and there are other extension profiles covering the following topics:- **Population, Economic Activity, Equalities, Health, Households and Housing**.

Profiles in Adobe Acrobat (pdf) format can be downloaded from the Derbyshire Observatory web site, which also provides interactive maps and charts - <http://observatory.derbyshire.gov.uk>

Version: 2.0