

Chesterfield 006

Area type and code
MSOA (E02004060)

Total dwellings

Total number of dwellings

3,270

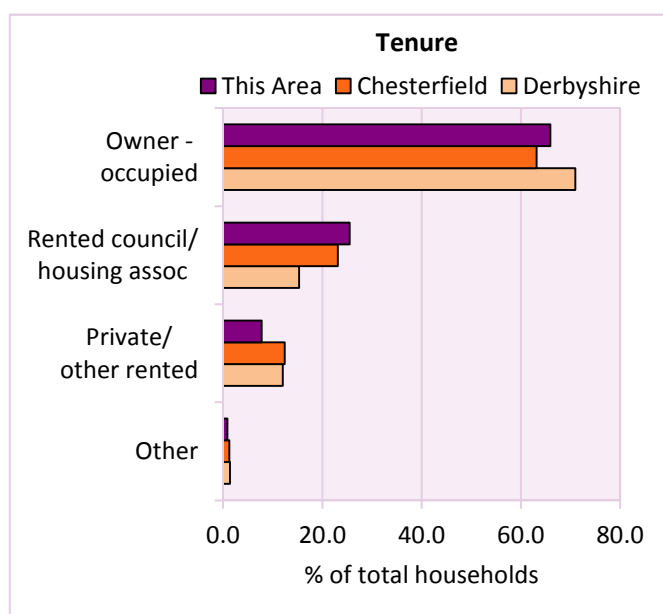
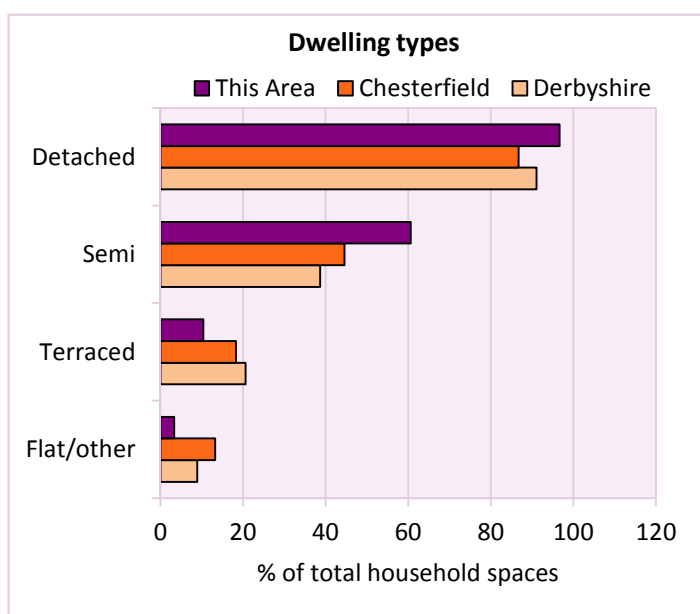
Table KS401EW

Dwelling type	Number of household spaces	% of total household spaces		
		This Area	Chesterfield	Derbyshire
Unshared dwellings				
House or bungalow:	3,162	96.7	86.8	91.1
- detached	839	25.7	23.9	31.8
- semi-detached	1,983	60.6	44.5	38.7
- terraced	340	10.4	18.3	20.6
Flat:	108	3.3	13.0	8.6
- purpose built	83	2.5	10.9	6.5
- part of converted or shared house	9	0.3	1.3	1.2
- in a commercial building	16	0.5	0.8	0.9
Caravan or temporary structure	0	0.0	0.2	0.3
Shared dwellings	0	0.0	0.0	0.0

Table KS401EW

Tenure	Number of households	% of total households		
		This Area	Chesterfield	Derbyshire
Owner - occupied	2,102	65.9	63.1	71.0
Shared ownership	3	0.1	0.3	0.4
Rented from council/housing association	813	25.5	23.1	15.3
Private/other rented	248	7.8	12.4	12.0
Living rent free	24	0.8	1.0	1.0
All households	3,190			

Table KS402EW



2011 Census: Housing Profile

Chesterfield 006

Area type and code
MSOA (E02004060)

Household spaces and occupancy	Number of household spaces	% of total household spaces		
		This Area	Chesterfield	Derbyshire
Occupied	3,190	97.6	96.4	95.8
Unoccupied	80	2.4	3.6	4.2
All household spaces	3,270	100.0	100.0	100.0

Table KS401EW

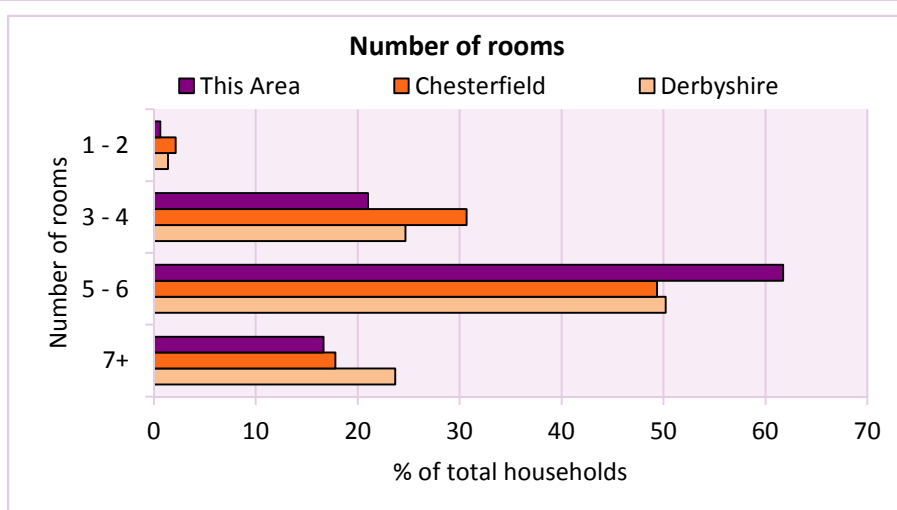
Accommodation

Households by number of rooms Number of rooms	Number of households	% of total households		
		This Area	Chesterfield	Derbyshire
1	1	0.0	0.3	0.2
2	19	0.6	1.9	1.2
3 to 4	670	21.0	30.7	24.7
5 to 6	1,969	61.7	49.4	50.2
7 to 8	461	14.5	14.4	17.5
9+	70	2.2	3.4	6.2
Average number of rooms per household		This Area	Chesterfield	Derbyshire
Average number of rooms per household		5.5	5.2	5.6
Average number of bedrooms per household		2.8	2.6	2.8

Tables KS403EW, QS407EW and QS411EW

Overcrowding and lack of amenities	Number of households	% of total households		
		This Area	Chesterfield	Derbyshire
Households which are:				
- overcrowded	91	2.9	4.7	3.7
- without central heating	30	0.9	1.3	2.0

Table KS403EW



For an **explanation** of the various terms used in these tables, please see the accompanying **Glossary**.

There is also a **Summary** profile, and there are other extension profiles covering the following topics:- **Population, Economic Activity, Equalities, Health, Households and Housing**.

Profiles in Adobe Acrobat (pdf) format can be downloaded from the Derbyshire Observatory web site, which also provides interactive maps and charts - <http://observatory.derbyshire.gov.uk>

Version: 2.0