

Chesterfield 007

Area type and code
MSOA (E02004061)

Total dwellings

Total number of dwellings

3,557

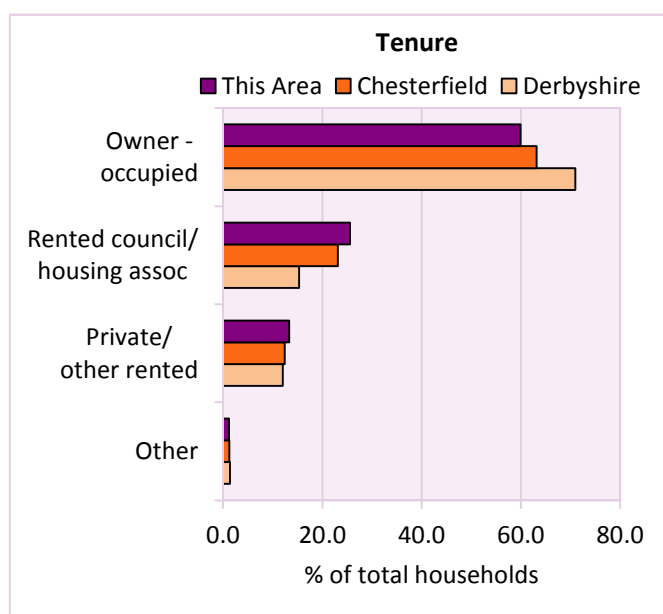
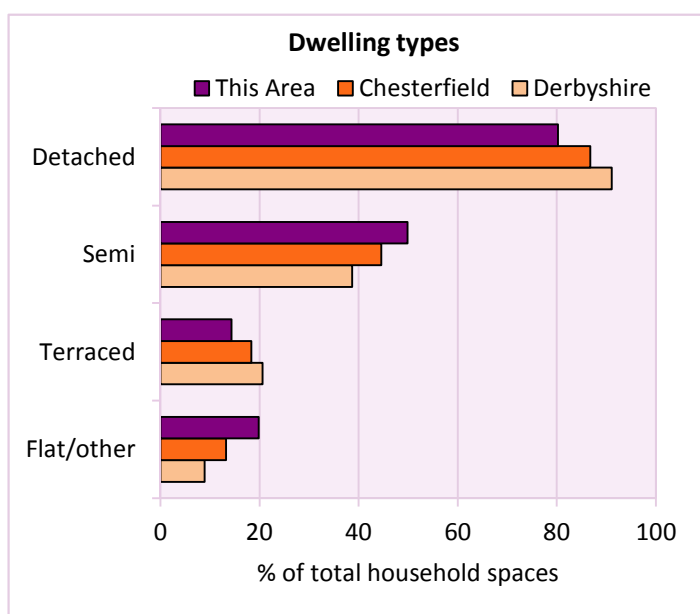
Table KS401EW

Dwelling type	Number of household spaces	% of total household spaces		
		This Area	Chesterfield	Derbyshire
Unshared dwellings				
House or bungalow:	2,856	80.2	86.8	91.1
- detached	570	16.0	23.9	31.8
- semi-detached	1,775	49.8	44.5	38.7
- terraced	511	14.3	18.3	20.6
Flat:	703	19.7	13.0	8.6
- purpose built	613	17.2	10.9	6.5
- part of converted or shared house	46	1.3	1.3	1.2
- in a commercial building	44	1.2	0.8	0.9
Caravan or temporary structure	2	0.1	0.2	0.3
Shared dwellings	1	0.0	0.0	0.0

Table KS401EW

Tenure	Number of households	% of total households		
		This Area	Chesterfield	Derbyshire
Owner - occupied	2,055	59.9	63.1	71.0
Shared ownership	4	0.1	0.3	0.4
Rented from council/housing association	878	25.6	23.1	15.3
Private/other rented	457	13.3	12.4	12.0
Living rent free	36	1.0	1.0	1.0
All households	3,430			

Table KS402EW



2011 Census: Housing Profile

Chesterfield 007

Area type and code
MSOA (E02004061)

Household spaces and occupancy	Number of household spaces	% of total household spaces		
		This Area	Chesterfield	Derbyshire
Occupied	3,430	96.3	96.4	95.8
Unoccupied	131	3.7	3.6	4.2
All household spaces	3,561	100.0	100.0	100.0

Table KS401EW

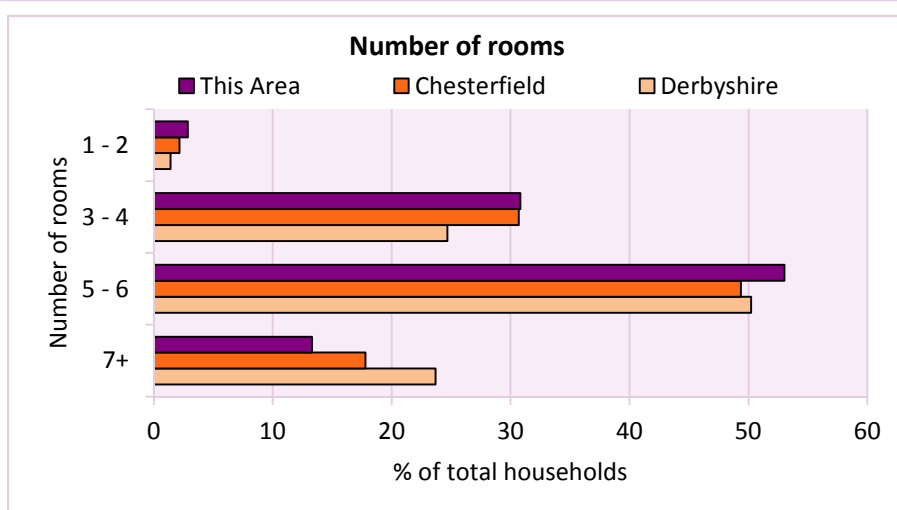
Accommodation

Households by number of rooms Number of rooms	Number of households	% of total households		
		This Area	Chesterfield	Derbyshire
1	14	0.4	0.3	0.2
2	84	2.4	1.9	1.2
3 to 4	1,057	30.8	30.7	24.7
5 to 6	1,819	53.0	49.4	50.2
7 to 8	388	11.3	14.4	17.5
9+	68	2.0	3.4	6.2
Average number of rooms per household		This Area	Chesterfield	Derbyshire
Average number of rooms per household		5.1	5.2	5.6
Average number of bedrooms per household		2.5	2.6	2.8

Tables KS403EW, QS407EW and QS411EW

Overcrowding and lack of amenities	Number of households	% of total households		
		This Area	Chesterfield	Derbyshire
Households which are:				
- overcrowded	184	5.4	4.7	3.7
- without central heating	63	1.8	1.3	2.0

Table KS403EW



For an **explanation** of the various terms used in these tables, please see the accompanying **Glossary**.

There is also a **Summary** profile, and there are other extension profiles covering the following topics:- **Population, Economic Activity, Equalities, Health, Households and Housing**.

Profiles in Adobe Acrobat (pdf) format can be downloaded from the Derbyshire Observatory web site, which also provides interactive maps and charts - <http://observatory.derbyshire.gov.uk>

Version: 2.0