

Chesterfield 012

Area type and code
MSOA (E02004066)

Total dwellings

Total number of dwellings

5,302

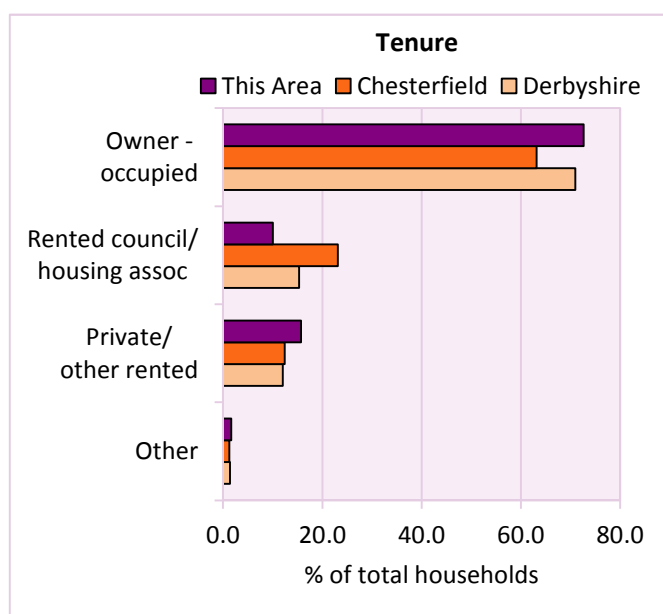
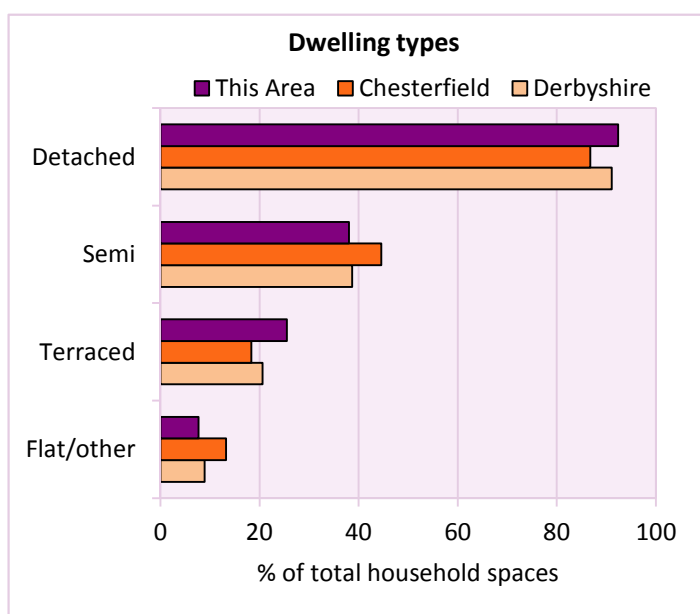
Table KS401EW

Dwelling type	Number of household spaces	% of total household spaces		
		This Area	Chesterfield	Derbyshire
Unshared dwellings				
House or bungalow:	4,897	92.3	86.8	91.1
- detached	1,524	28.7	23.9	31.8
- semi-detached	2,019	38.1	44.5	38.7
- terraced	1,354	25.5	18.3	20.6
Flat:	406	7.7	13.0	8.6
- purpose built	337	6.4	10.9	6.5
- part of converted or shared house	31	0.6	1.3	1.2
- in a commercial building	38	0.7	0.8	0.9
Caravan or temporary structure	0	0.0	0.2	0.3
Shared dwellings	1	0.0	0.0	0.0

Table KS401EW

Tenure	Number of households	% of total households		
		This Area	Chesterfield	Derbyshire
Owner - occupied	3,721	72.6	63.1	71.0
Shared ownership	33	0.6	0.3	0.4
Rented from council/housing association	515	10.1	23.1	15.3
Private/other rented	805	15.7	12.4	12.0
Living rent free	50	1.0	1.0	1.0
All households	5,124			

Table KS402EW



2011 Census: Housing Profile

Chesterfield 012

Area type and code
MSOA (E02004066)

Household spaces and occupancy	Number of household spaces	% of total household spaces		
		This Area	Chesterfield	Derbyshire
Occupied	5,124	96.6	96.4	95.8
Unoccupied	179	3.4	3.6	4.2
All household spaces	5,303	100.0	100.0	100.0

Table KS401EW

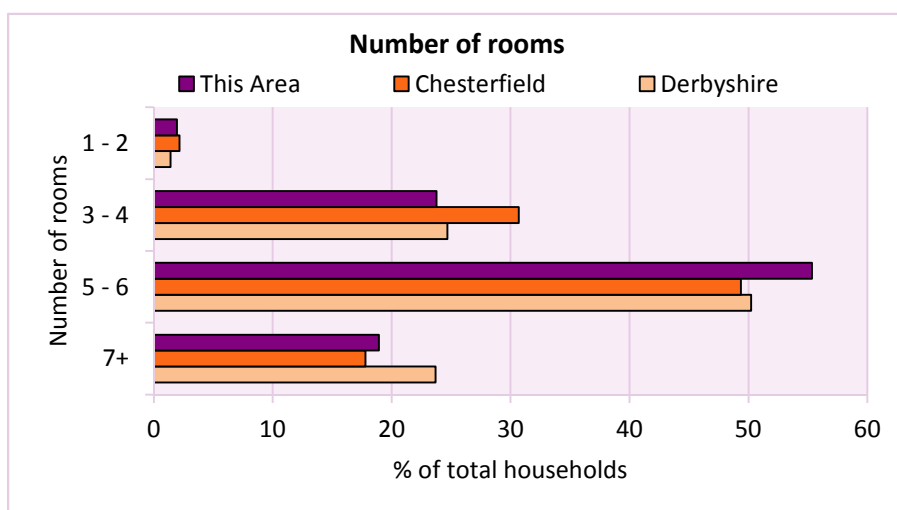
Accommodation

Households by number of rooms Number of rooms	Number of households	% of total households		
		This Area	Chesterfield	Derbyshire
1	4	0.1	0.3	0.2
2	96	1.9	1.9	1.2
3 to 4	1,218	23.8	30.7	24.7
5 to 6	2,836	55.3	49.4	50.2
7 to 8	767	15.0	14.4	17.5
9+	203	4.0	3.4	6.2
Average number of rooms per household		This Area	Chesterfield	Derbyshire
Average number of rooms per household		5.4	5.2	5.6
Average number of bedrooms per household		2.7	2.6	2.8

Tables KS403EW, QS407EW and QS411EW

Overcrowding and lack of amenities	Number of households	% of total households		
		This Area	Chesterfield	Derbyshire
Households which are:				
- overcrowded	212	4.1	4.7	3.7
- without central heating	80	1.6	1.3	2.0

Table KS403EW



For an **explanation** of the various terms used in these tables, please see the accompanying **Glossary**.

There is also a **Summary** profile, and there are other extension profiles covering the following topics:- **Population, Economic Activity, Equalities, Health, Households and Housing**.

Profiles in Adobe Acrobat (pdf) format can be downloaded from the Derbyshire Observatory web site, which also provides interactive maps and charts - <http://observatory.derbyshire.gov.uk>

Version: 2.0