

Erewash 001

Area type and code
MSOA (E02004078)

Total dwellings

Total number of dwellings

3,292

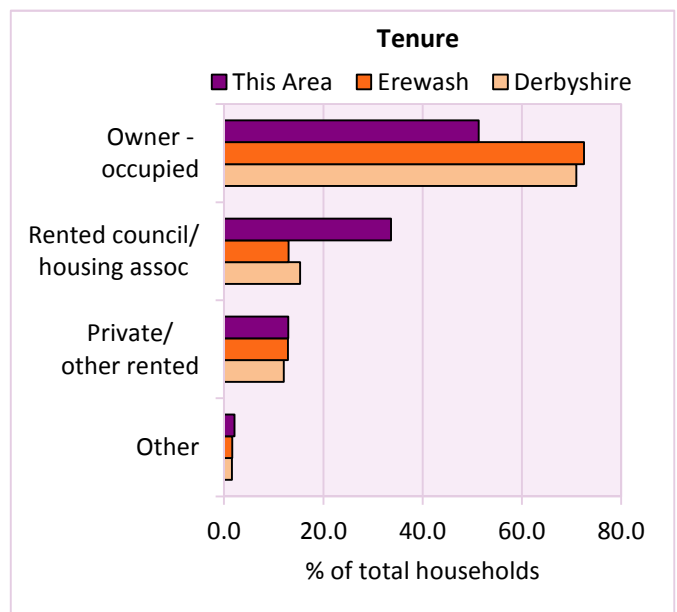
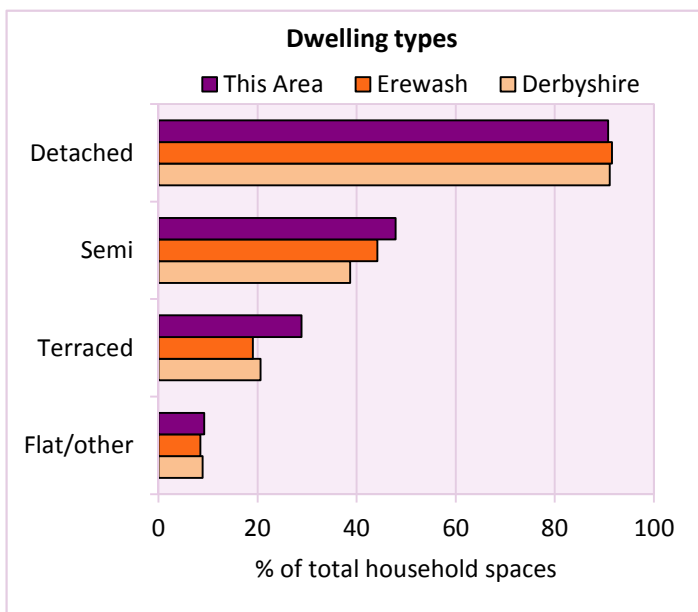
Table KS401EW

Dwelling type	Number of household spaces	% of total household spaces		
		This Area	Erewash	Derbyshire
Unshared dwellings				
House or bungalow:	2,988	90.8	91.6	91.1
- detached	462	14.0	28.3	31.8
- semi-detached	1,575	47.8	44.2	38.7
- terraced	951	28.9	19.1	20.6
Flat:	304	9.2	8.3	8.6
- purpose built	245	7.4	6.2	6.5
- part of converted or shared house	41	1.2	1.1	1.2
- in a commercial building	18	0.5	1.0	0.9
Caravan or temporary structure	0	0.0	0.1	0.3
Shared dwellings	0	0.0	0.0	0.0

Table KS401EW

Tenure	Number of households	% of total households		
		This Area	Erewash	Derbyshire
Owner - occupied	1,621	51.3	72.5	71.0
Shared ownership	5	0.2	0.5	0.4
Rented from council/housing association	1,063	33.6	13.0	15.3
Private/other rented	409	12.9	12.9	12.0
Living rent free	61	1.9	1.2	1.2
All households	3,159			

Table KS402EW



2011 Census: Housing Profile

Erewash 001

Area type and code
MSOA (E02004078)

Household spaces and occupancy	Number of household spaces	% of total household spaces		
		This Area	Erewash	Derbyshire
Occupied	3,159	96.0	96.3	95.8
Unoccupied	133	4.0	3.7	4.2
All household spaces	3,292	100.0	100.0	100.0

Table KS401EW

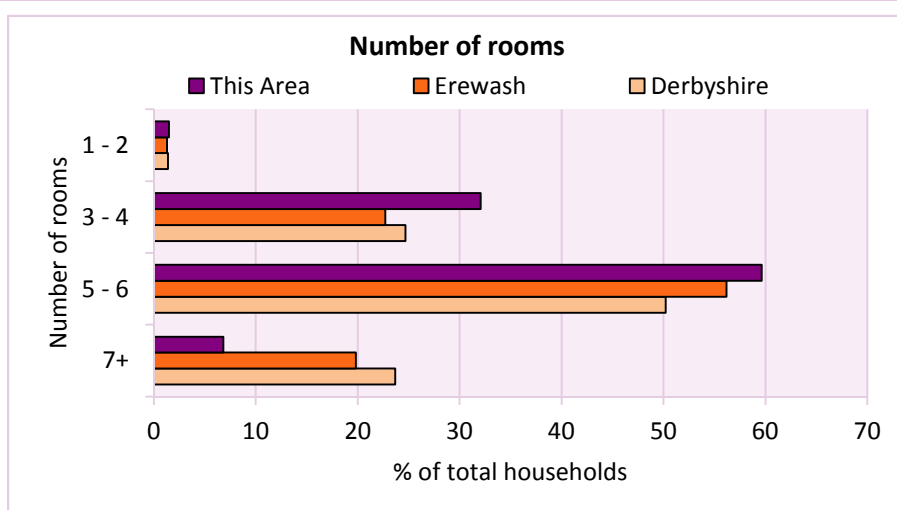
Accommodation

Households by number of rooms	Number of households	% of total households		
		This Area	Erewash	Derbyshire
1	5	0.2	0.2	0.2
2	42	1.3	1.1	1.2
3 to 4	1,013	32.1	22.7	24.7
5 to 6	1,884	59.6	56.2	50.2
7 to 8	180	5.7	15.8	17.5
9+	35	1.1	4.1	6.2
Average number of rooms per household		This Area	Erewash	Derbyshire
Average number of rooms per household		4.9	5.5	5.6
Average number of bedrooms per household		2.5	2.7	2.8

Tables KS403EW, QS407EW and QS411EW

Overcrowding and lack of amenities	Number of households	% of total households		
		This Area	Erewash	Derbyshire
Households which are:				
- overcrowded	198	6.3	3.7	3.7
- without central heating	66	2.1	3.2	2.0

Table KS403EW



For an **explanation** of the various terms used in these tables, please see the accompanying **Glossary**.

There is also a **Summary** profile, and there are other extension profiles covering the following topics:- **Population, Economic Activity, Equalities, Health, Households and Housing**.

Profiles in Adobe Acrobat (pdf) format can be downloaded from the Derbyshire Observatory web site, which also provides interactive maps and charts - <http://observatory.derbyshire.gov.uk>

Version: 2.0