

Erewash 005

Area type and code
MSOA (E02004082)

Total dwellings

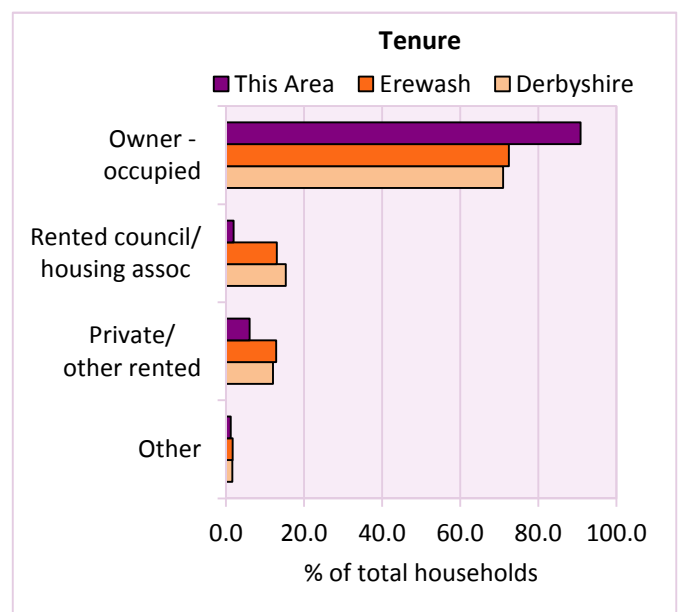
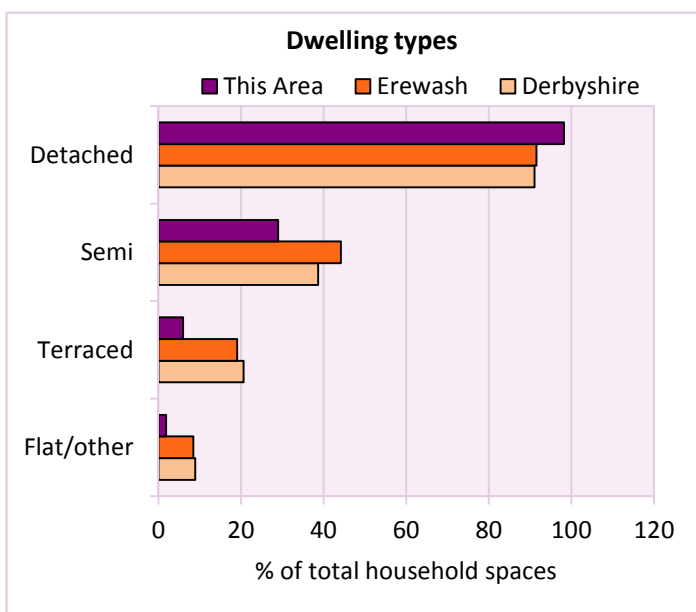
Total number of dwellings 2,626 Table KS401EW

Dwelling type	Number of household spaces	% of total household spaces		
		This Area	Erewash	Derbyshire
Unshared dwellings				
House or bungalow:	2,583	98.2	91.6	91.1
- detached	1,663	63.2	28.3	31.8
- semi-detached	763	29.0	44.2	38.7
- terraced	157	6.0	19.1	20.6
Flat:	46	1.7	8.3	8.6
- purpose built	26	1.0	6.2	6.5
- part of converted or shared house	12	0.5	1.1	1.2
- in a commercial building	8	0.3	1.0	0.9
Caravan or temporary structure	1	0.0	0.1	0.3
Shared dwellings	1	0.0	0.0	0.0

Table KS401EW

Tenure	Number of households	% of total households		
		This Area	Erewash	Derbyshire
Owner - occupied	2,316	90.8	72.5	71.0
Shared ownership	7	0.3	0.5	0.4
Rented from council/housing association	49	1.9	13.0	15.3
Private/other rented	154	6.0	12.9	12.0
Living rent free	24	0.9	1.2	1.2
All households	2,550			

Table KS402EW



2011 Census: Housing Profile

Erewash 005

Area type and code
MSOA (E02004082)

Household spaces and occupancy	Number of household spaces	% of total household spaces		
		This Area	Erewash	Derbyshire
Occupied	2,550	97.0	96.3	95.8
Unoccupied	80	3.0	3.7	4.2
All household spaces	2,630	100.0	100.0	100.0

Table KS401EW

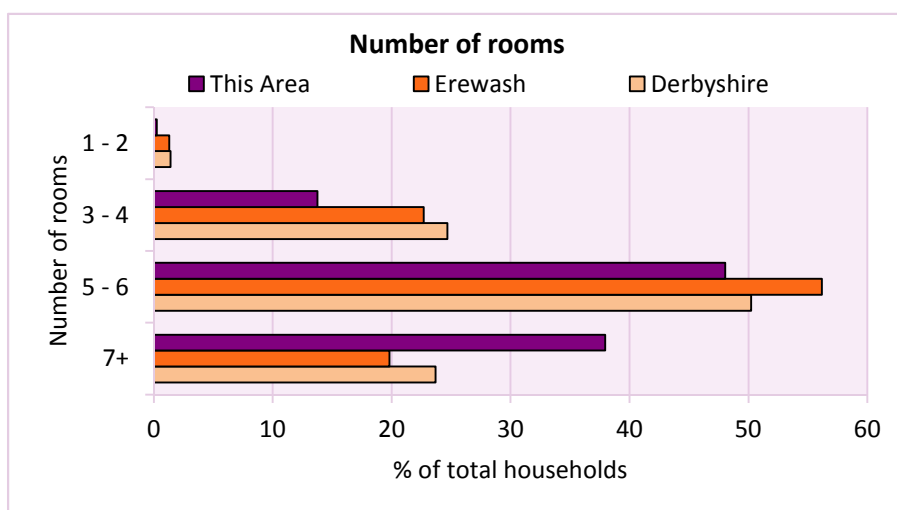
Accommodation

Households by number of rooms Number of rooms	Number of households	% of total households		
		This Area	Erewash	Derbyshire
1	1	0.0	0.2	0.2
2	5	0.2	1.1	1.2
3 to 4	351	13.8	22.7	24.7
5 to 6	1,225	48.0	56.2	50.2
7 to 8	746	29.3	15.8	17.5
9+	222	8.7	4.1	6.2
Average number of rooms per household		This Area	Erewash	Derbyshire
Average number of rooms per household		6.2	5.5	5.6
Average number of bedrooms per household		3.1	2.7	2.8

Tables KS403EW, QS407EW and QS411EW

Overcrowding and lack of amenities	Number of households	% of total households		
		This Area	Erewash	Derbyshire
Households which are:				
- overcrowded	24	0.9	3.7	3.7
- without central heating	38	1.5	3.2	2.0

Table KS403EW



For an **explanation** of the various terms used in these tables, please see the accompanying **Glossary**.

There is also a **Summary** profile, and there are other extension profiles covering the following topics:- **Population, Economic Activity, Equalities, Health, Households and Housing**.

Profiles in Adobe Acrobat (pdf) format can be downloaded from the Derbyshire Observatory web site, which also provides interactive maps and charts - <http://observatory.derbyshire.gov.uk>

Version: 2.0