

Erewash 006

Area type and code
MSOA (E02004083)

Total dwellings

Total number of dwellings

3,429

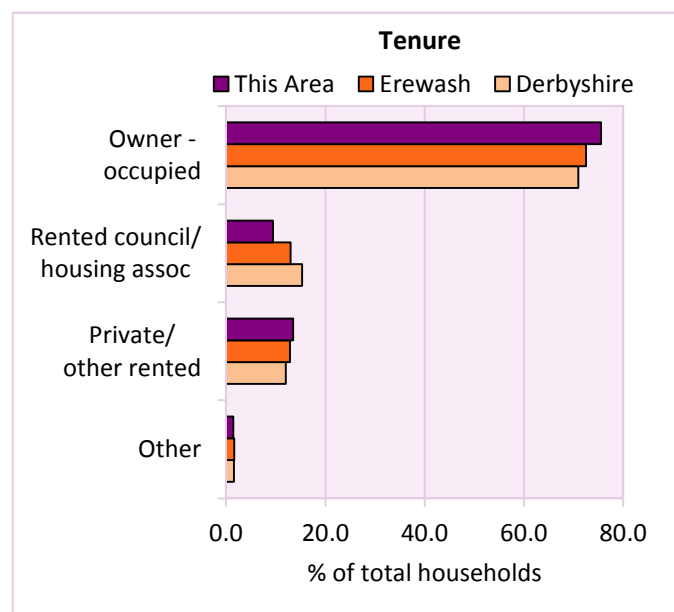
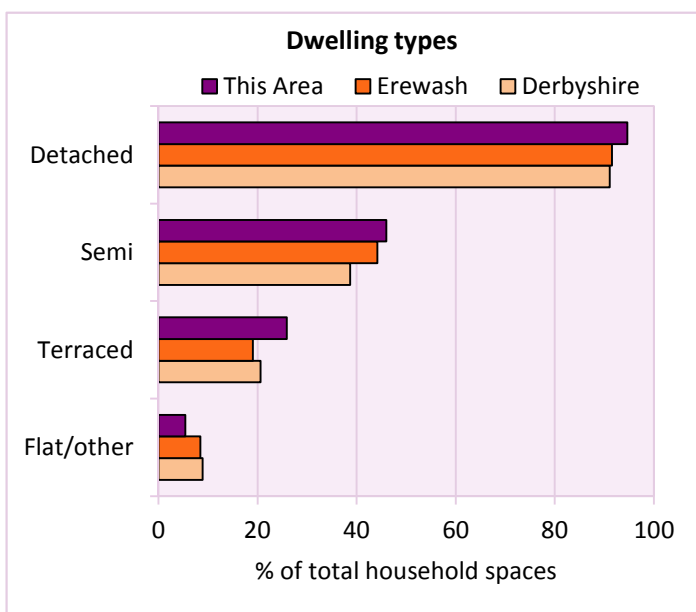
Table KS401EW

Dwelling type	Number of household spaces	% of total household spaces		
		This Area	Erewash	Derbyshire
Unshared dwellings				
House or bungalow:	3,244	94.6	91.6	91.1
- detached	778	22.7	28.3	31.8
- semi-detached	1,578	46.0	44.2	38.7
- terraced	888	25.9	19.1	20.6
Flat:	184	5.4	8.3	8.6
- purpose built	143	4.2	6.2	6.5
- part of converted or shared house	25	0.7	1.1	1.2
- in a commercial building	16	0.5	1.0	0.9
Caravan or temporary structure	1	0.0	0.1	0.3
Shared dwellings	0	0.0	0.0	0.0

Table KS401EW

Tenure	Number of households	% of total households		
		This Area	Erewash	Derbyshire
Owner - occupied	2,501	75.6	72.5	71.0
Shared ownership	20	0.6	0.5	0.4
Rented from council/housing association	313	9.5	13.0	15.3
Private/other rented	448	13.5	12.9	12.0
Living rent free	28	0.8	1.2	1.2
All households	3,310			

Table KS402EW



2011 Census: Housing Profile

Erewash 006

Area type and code
MSOA (E02004083)

Household spaces and occupancy	Number of household spaces	% of total household spaces		
		This Area	Erewash	Derbyshire
Occupied	3,310	96.5	96.3	95.8
Unoccupied	119	3.5	3.7	4.2
All household spaces	3,429	100.0	100.0	100.0

Table KS401EW

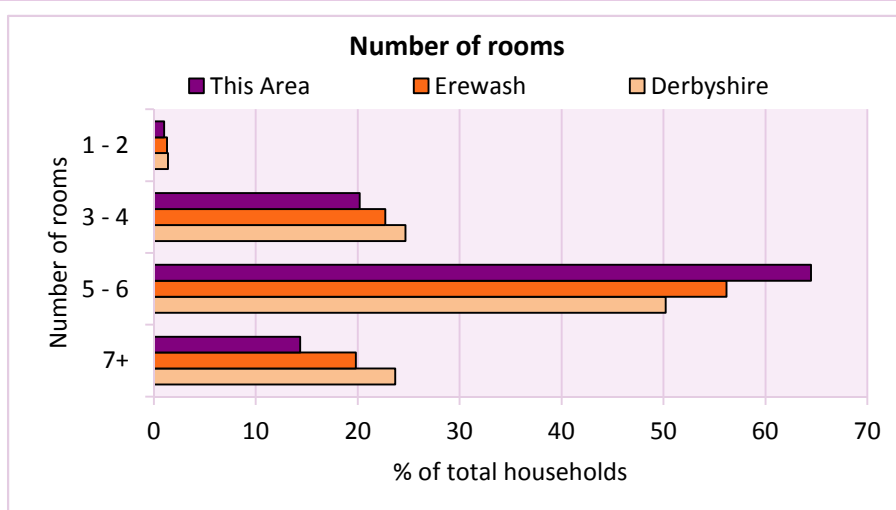
Accommodation

Households by number of rooms Number of rooms	Number of households	% of total households		
		This Area	Erewash	Derbyshire
1	3	0.1	0.2	0.2
2	30	0.9	1.1	1.2
3 to 4	668	20.2	22.7	24.7
5 to 6	2,134	64.5	56.2	50.2
7 to 8	395	11.9	15.8	17.5
9+	80	2.4	4.1	6.2
Average number of rooms per household		This Area	Erewash	Derbyshire
Average number of rooms per household		5.4	5.5	5.6
Average number of bedrooms per household		2.7	2.7	2.8

Tables KS403EW, QS407EW and QS411EW

Overcrowding and lack of amenities	Number of households	% of total households		
		This Area	Erewash	Derbyshire
Households which are:				
- overcrowded	121	3.7	3.7	3.7
- without central heating	102	3.1	3.2	2.0

Table KS403EW



For an **explanation** of the various terms used in these tables, please see the accompanying **Glossary**.

There is also a **Summary** profile, and there are other extension profiles covering the following topics:- **Population, Economic Activity, Equalities, Health, Households and Housing**.

Profiles in Adobe Acrobat (pdf) format can be downloaded from the Derbyshire Observatory web site, which also provides interactive maps and charts - <http://observatory.derbyshire.gov.uk>

Version: 2.0