

Erewash 008

Area type and code
MSOA (E02004085)

Total dwellings

Total number of dwellings

3,913

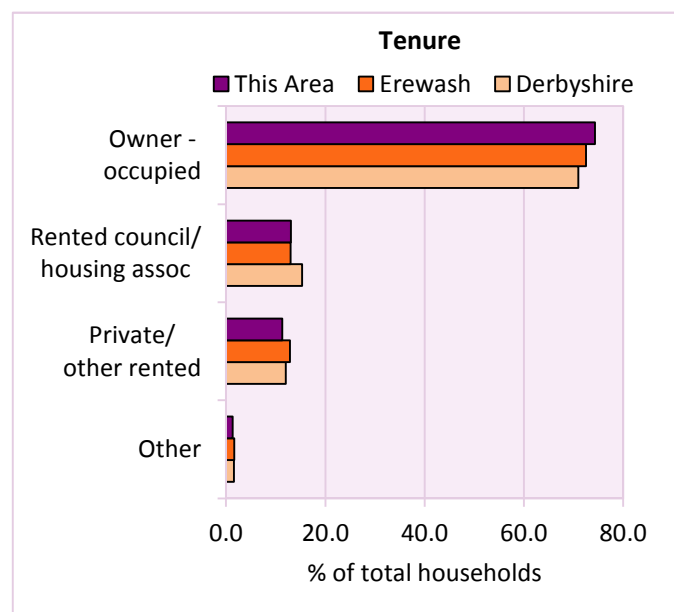
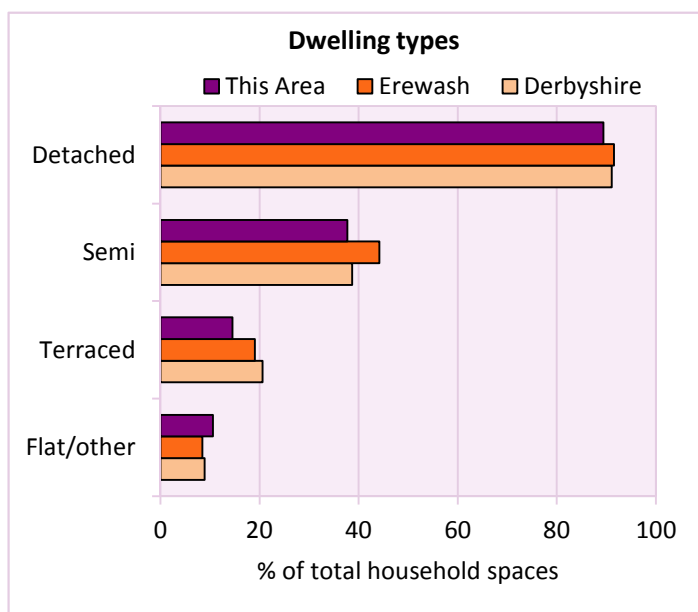
Table KS401EW

Dwelling type	Number of household spaces	% of total household spaces		
		This Area	Erewash	Derbyshire
Unshared dwellings				
House or bungalow:	3,498	89.4	91.6	91.1
- detached	1,453	37.1	28.3	31.8
- semi-detached	1,477	37.7	44.2	38.7
- terraced	568	14.5	19.1	20.6
Flat:	415	10.6	8.3	8.6
- purpose built	334	8.5	6.2	6.5
- part of converted or shared house	40	1.0	1.1	1.2
- in a commercial building	41	1.0	1.0	0.9
Caravan or temporary structure	0	0.0	0.1	0.3
Shared dwellings	0	0.0	0.0	0.0

Table KS401EW

Tenure	Number of households	% of total households		
		This Area	Erewash	Derbyshire
Owner - occupied	2,769	74.3	72.5	71.0
Shared ownership	7	0.2	0.5	0.4
Rented from council/housing association	486	13.0	13.0	15.3
Private/other rented	422	11.3	12.9	12.0
Living rent free	42	1.1	1.2	1.2
All households	3,726			

Table KS402EW



2011 Census: Housing Profile

Erewash 008

Area type and code
MSOA (E02004085)

Household spaces and occupancy	Number of household spaces	% of total household spaces		
		This Area	Erewash	Derbyshire
Occupied	3,726	95.2	96.3	95.8
Unoccupied	187	4.8	3.7	4.2
All household spaces	3,913	100.0	100.0	100.0

Table KS401EW

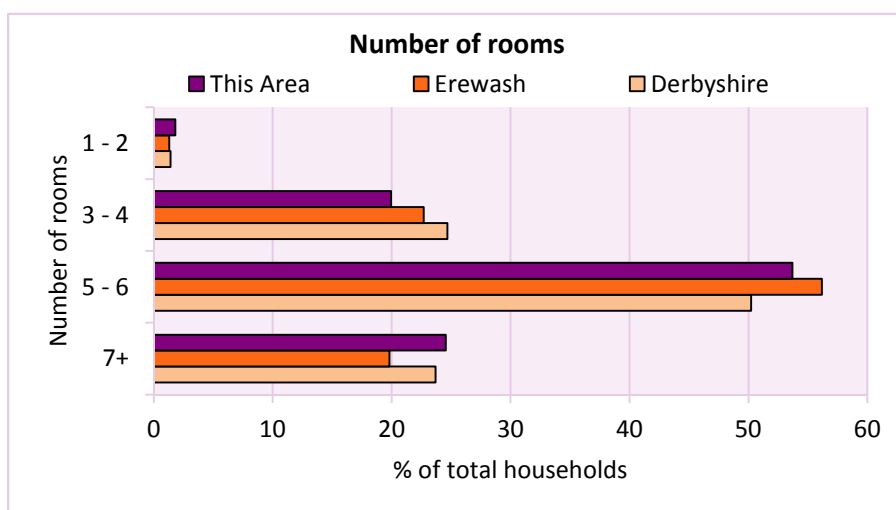
Accommodation

Households by number of rooms Number of rooms	Number of households	% of total households		
		This Area	Erewash	Derbyshire
1	15	0.4	0.2	0.2
2	52	1.4	1.1	1.2
3 to 4	743	19.9	22.7	24.7
5 to 6	2,001	53.7	56.2	50.2
7 to 8	691	18.5	15.8	17.5
9+	224	6.0	4.1	6.2
Average number of rooms per household		This Area	Erewash	Derbyshire
Average number of rooms per household		5.7	5.5	5.6
Average number of bedrooms per household		2.8	2.7	2.8

Tables KS403EW, QS407EW and QS411EW

Overcrowding and lack of amenities	Number of households	% of total households		
		This Area	Erewash	Derbyshire
Households which are:				
- overcrowded	156	4.2	3.7	3.7
- without central heating	103	2.8	3.2	2.0

Table KS403EW



For an **explanation** of the various terms used in these tables, please see the accompanying **Glossary**.

There is also a **Summary** profile, and there are other extension profiles covering the following topics:- **Population, Economic Activity, Equalities, Health, Households and Housing**.

Profiles in Adobe Acrobat (pdf) format can be downloaded from the Derbyshire Observatory web site, which also provides interactive maps and charts - <http://observatory.derbyshire.gov.uk>

Version: 2.0