

Erewash 010

Area type and code
MSOA (E02004087)

Total dwellings

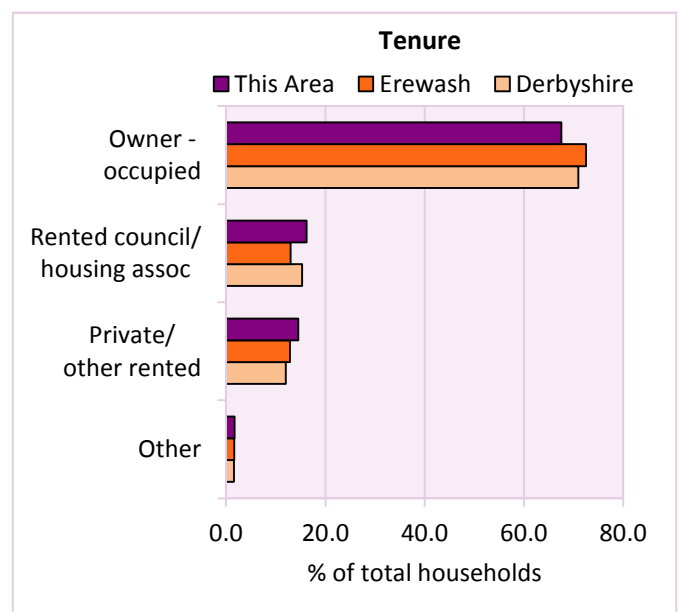
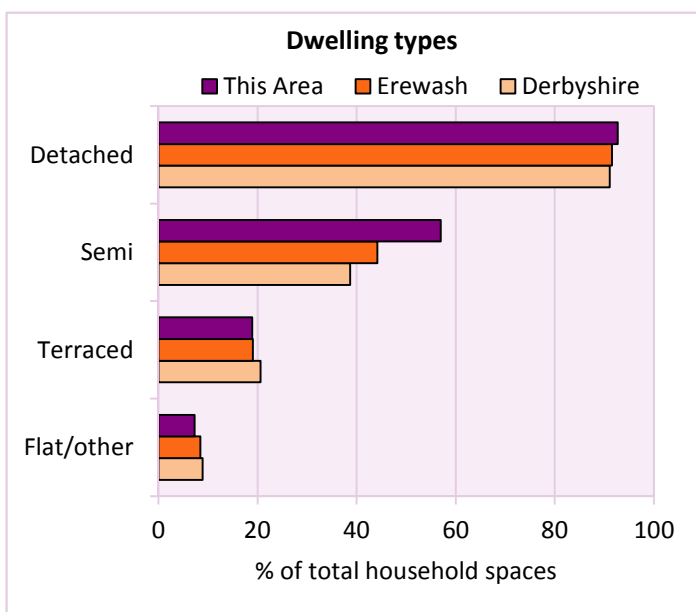
Total number of dwellings 3,540 Table KS401EW

Dwelling type	Number of household spaces	% of total household spaces		
		This Area	Erewash	Derbyshire
Unshared dwellings				
House or bungalow:	3,282	92.7	91.6	91.1
- detached	594	16.8	28.3	31.8
- semi-detached	2,017	57.0	44.2	38.7
- terraced	671	19.0	19.1	20.6
Flat:	258	7.3	8.3	8.6
- purpose built	206	5.8	6.2	6.5
- part of converted or shared house	39	1.1	1.1	1.2
- in a commercial building	13	0.4	1.0	0.9
Caravan or temporary structure	0	0.0	0.1	0.3
Shared dwellings	0	0.0	0.0	0.0

Table KS401EW

Tenure	Number of households	% of total households		
		This Area	Erewash	Derbyshire
Owner - occupied	2,306	67.5	72.5	71.0
Shared ownership	26	0.8	0.5	0.4
Rented from council/housing association	553	16.2	13.0	15.3
Private/other rented	496	14.5	12.9	12.0
Living rent free	33	1.0	1.2	1.2
All households	3,414			

Table KS402EW



2011 Census: Housing Profile

Erewash 010

Area type and code
MSOA (E02004087)

Household spaces and occupancy	Number of household spaces	% of total household spaces		
		This Area	Erewash	Derbyshire
Occupied	3,414	96.4	96.3	95.8
Unoccupied	126	3.6	3.7	4.2
All household spaces	3,540	100.0	100.0	100.0

Table KS401EW

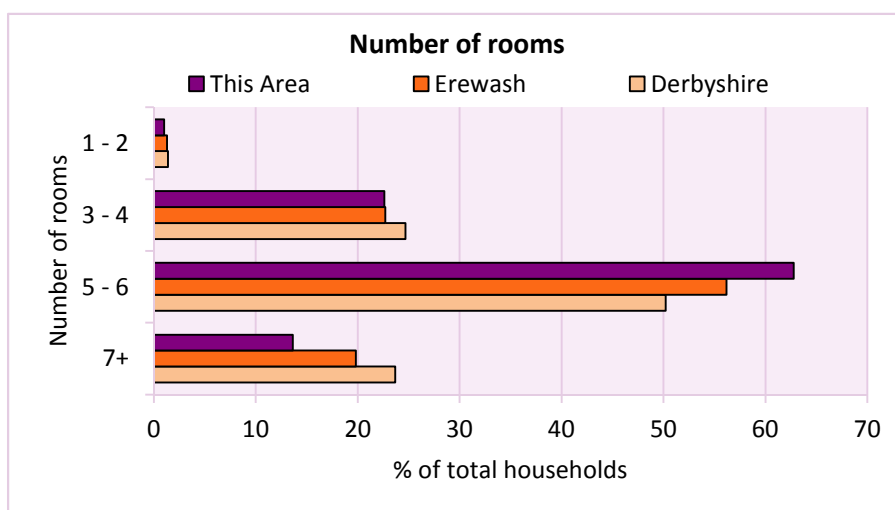
Accommodation

Households by number of rooms	Number of households	% of total households		
		This Area	Erewash	Derbyshire
1	3	0.1	0.2	0.2
2	31	0.9	1.1	1.2
3 to 4	772	22.6	22.7	24.7
5 to 6	2,143	62.8	56.2	50.2
7 to 8	398	11.7	15.8	17.5
9+	67	2.0	4.1	6.2
Average number of rooms per household		This Area	Erewash	Derbyshire
Average number of rooms per household		5.3	5.5	5.6
Average number of bedrooms per household		2.7	2.7	2.8

Tables KS403EW, QS407EW and QS411EW

Overcrowding and lack of amenities	Number of households	% of total households		
		This Area	Erewash	Derbyshire
Households which are:				
- overcrowded	135	4.0	3.7	3.7
- without central heating	139	4.1	3.2	2.0

Table KS403EW



For an **explanation** of the various terms used in these tables, please see the accompanying **Glossary**.

There is also a **Summary** profile, and there are other extension profiles covering the following topics:- **Population, Economic Activity, Equalities, Health, Households and Housing**.

Profiles in Adobe Acrobat (pdf) format can be downloaded from the Derbyshire Observatory web site, which also provides interactive maps and charts - <http://observatory.derbyshire.gov.uk>

Version: 2.0