

Erewash 011

Area type and code
MSOA (E02004088)

Total dwellings

Total number of dwellings

3,207

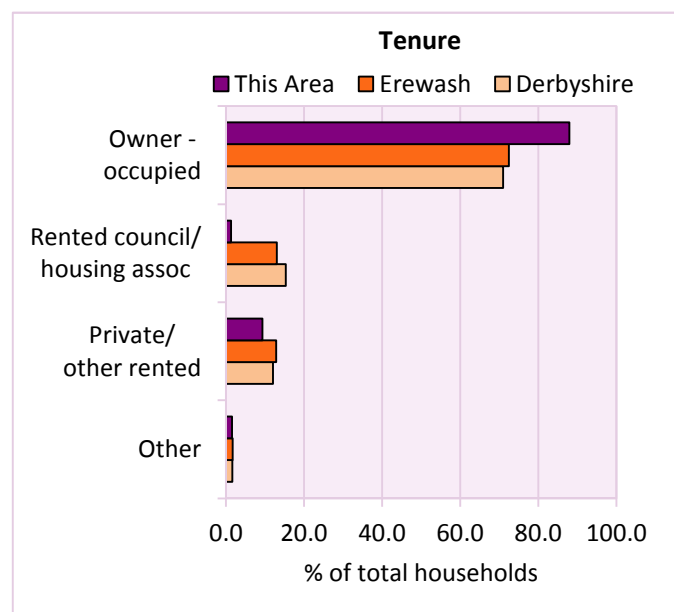
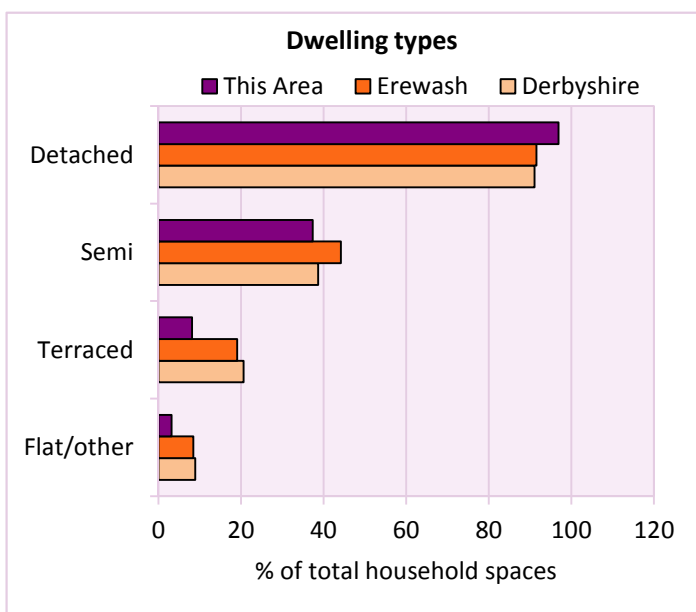
Table KS401EW

Dwelling type	Number of household spaces	% of total household spaces		
		This Area	Erewash	Derbyshire
Unshared dwellings				
House or bungalow:	3,109	96.9	91.6	91.1
- detached	1,649	51.4	28.3	31.8
- semi-detached	1,200	37.4	44.2	38.7
- terraced	260	8.1	19.1	20.6
Flat:	100	3.1	8.3	8.6
- purpose built	57	1.8	6.2	6.5
- part of converted or shared house	27	0.8	1.1	1.2
- in a commercial building	16	0.5	1.0	0.9
Caravan or temporary structure	0	0.0	0.1	0.3
Shared dwellings	1	0.0	0.0	0.0

Table KS401EW

Tenure	Number of households	% of total households		
		This Area	Erewash	Derbyshire
Owner - occupied	2,748	88.0	72.5	71.0
Shared ownership	6	0.2	0.5	0.4
Rented from council/housing association	39	1.2	13.0	15.3
Private/other rented	290	9.3	12.9	12.0
Living rent free	41	1.3	1.2	1.2
All households	3,124			

Table KS402EW



2011 Census: Housing Profile

Erewash 011

Area type and code
MSOA (E02004088)

Household spaces and occupancy	Number of household spaces	% of total household spaces		
		This Area	Erewash	Derbyshire
Occupied	3,124	97.4	96.3	95.8
Unoccupied	85	2.6	3.7	4.2
All household spaces	3,209	100.0	100.0	100.0

Table KS401EW

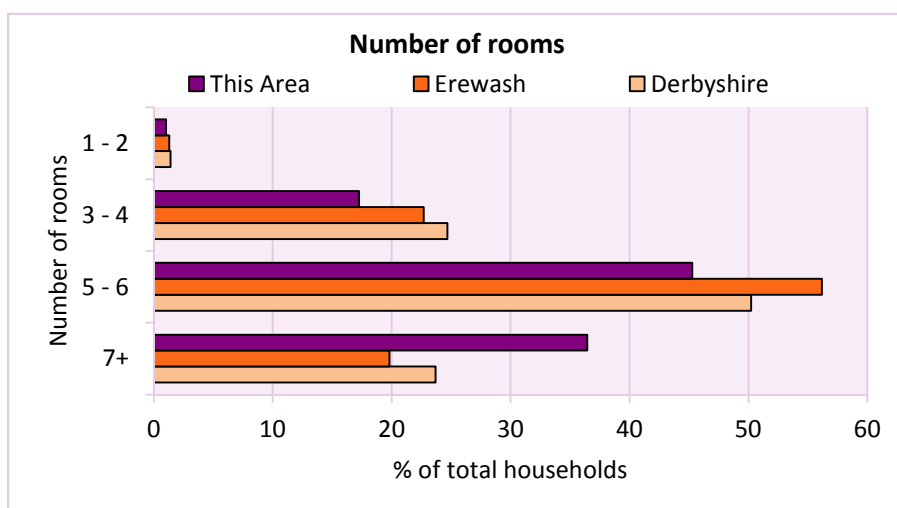
Accommodation

Households by number of rooms Number of rooms	Number of households	% of total households		
		This Area	Erewash	Derbyshire
1	0	0.0	0.2	0.2
2	32	1.0	1.1	1.2
3 to 4	539	17.3	22.7	24.7
5 to 6	1,414	45.3	56.2	50.2
7 to 8	852	27.3	15.8	17.5
9+	287	9.2	4.1	6.2
Average number of rooms per household		This Area	Erewash	Derbyshire
Average number of rooms per household		6.1	5.5	5.6
Average number of bedrooms per household		3.0	2.7	2.8

Tables KS403EW, QS407EW and QS411EW

Overcrowding and lack of amenities	Number of households	% of total households		
		This Area	Erewash	Derbyshire
Households which are:				
- overcrowded	72	2.3	3.7	3.7
- without central heating	74	2.4	3.2	2.0

Table KS403EW



For an **explanation** of the various terms used in these tables, please see the accompanying **Glossary**.

There is also a **Summary** profile, and there are other extension profiles covering the following topics:- **Population, Economic Activity, Equalities, Health, Households and Housing**.

Profiles in Adobe Acrobat (pdf) format can be downloaded from the Derbyshire Observatory web site, which also provides interactive maps and charts - <http://observatory.derbyshire.gov.uk>

Version: 2.0