

## Erewash 013

Area type and code  
MSOA (E02004090)

### Total dwellings

Total number of dwellings

2,827

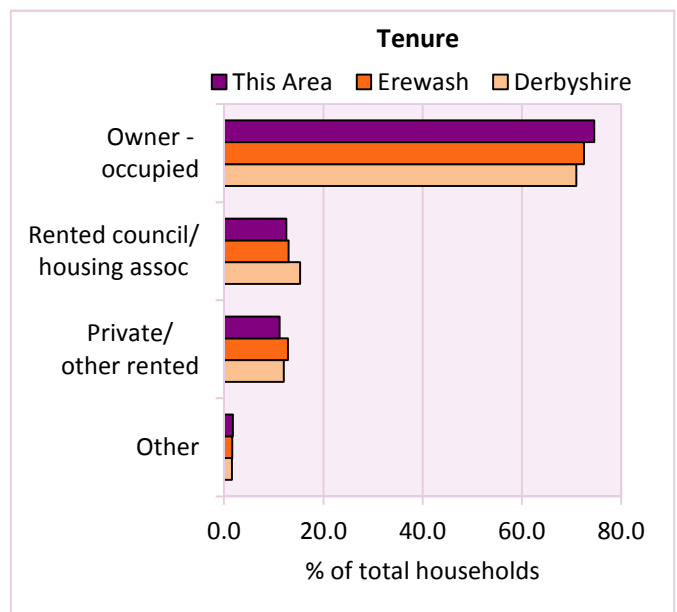
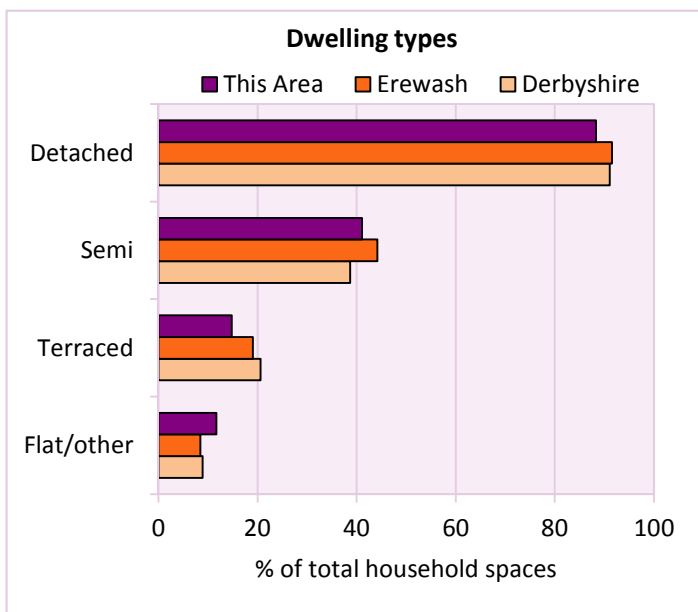
Table KS401EW

Dwelling type	Number of household spaces	% of total household spaces		
		This Area	Erewash	Derbyshire
<b>Unshared dwellings</b>				
House or bungalow:	2,497	88.3	91.6	91.1
- detached	917	32.4	28.3	31.8
- semi-detached	1,161	41.1	44.2	38.7
- terraced	419	14.8	19.1	20.6
Flat:	300	10.6	8.3	8.6
- purpose built	246	8.7	6.2	6.5
- part of converted or shared house	24	0.8	1.1	1.2
- in a commercial building	30	1.1	1.0	0.9
Caravan or temporary structure	30	1.1	0.1	0.3
Shared dwellings	0	0.0	0.0	0.0

Table KS401EW

Tenure	Number of households	% of total households		
		This Area	Erewash	Derbyshire
Owner - occupied	2,038	74.6	72.5	71.0
Shared ownership	15	0.5	0.5	0.4
Rented from council/housing association	342	12.5	13.0	15.3
Private/other rented	305	11.2	12.9	12.0
Living rent free	33	1.2	1.2	1.2
All households	2,733			

Table KS402EW



# 2011 Census: Housing Profile

Erewash 013

Area type and code  
MSOA (E02004090)

Household spaces and occupancy	Number of household spaces	% of total household spaces		
		This Area	Erewash	Derbyshire
Occupied	2,733	96.7	96.3	95.8
Unoccupied	94	3.3	3.7	4.2
All household spaces	2,827	100.0	100.0	100.0

Table KS401EW

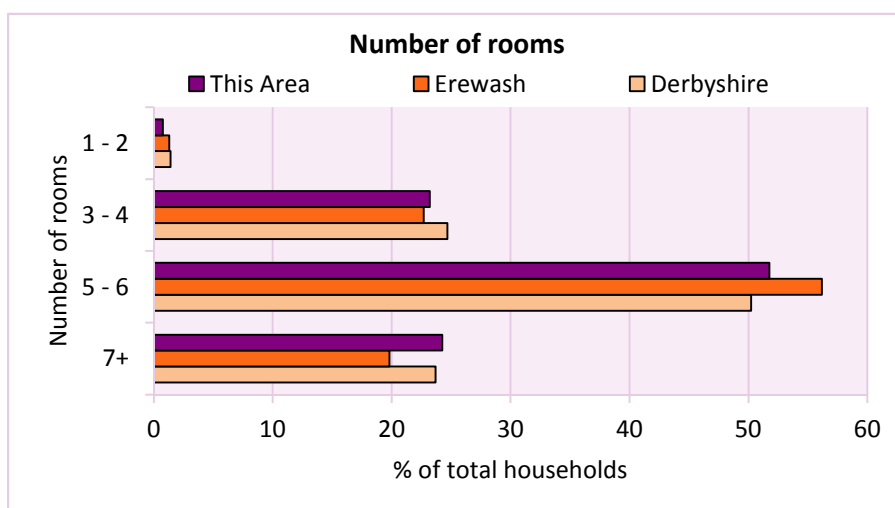
## Accommodation

Households by number of rooms Number of rooms	Number of households	% of total households		
		This Area	Erewash	Derbyshire
1	2	0.1	0.2	0.2
2	19	0.7	1.1	1.2
3 to 4	634	23.2	22.7	24.7
5 to 6	1,415	51.8	56.2	50.2
7 to 8	501	18.3	15.8	17.5
9+	162	5.9	4.1	6.2
Average number of rooms per household		This Area	Erewash	Derbyshire
Average number of rooms per household		5.6	5.5	5.6
Average number of bedrooms per household		2.8	2.7	2.8

Tables KS403EW, QS407EW and QS411EW

Overcrowding and lack of amenities	Number of households	% of total households		
		This Area	Erewash	Derbyshire
Households which are:				
- overcrowded	73	2.7	3.7	3.7
- without central heating	63	2.3	3.2	2.0

Table KS403EW



For an **explanation** of the various terms used in these tables, please see the accompanying **Glossary**.

There is also a **Summary** profile, and there are other extension profiles covering the following topics:- **Population, Economic Activity, Equalities, Health, Households and Housing**.

**Profiles** in Adobe Acrobat (pdf) format can be downloaded from the Derbyshire Observatory web site, which also provides interactive maps and charts - <http://observatory.derbyshire.gov.uk>

Version: 2.0