

Erewash 016

Area type and code
MSOA (E02006828)

Total dwellings

Total number of dwellings

2,788

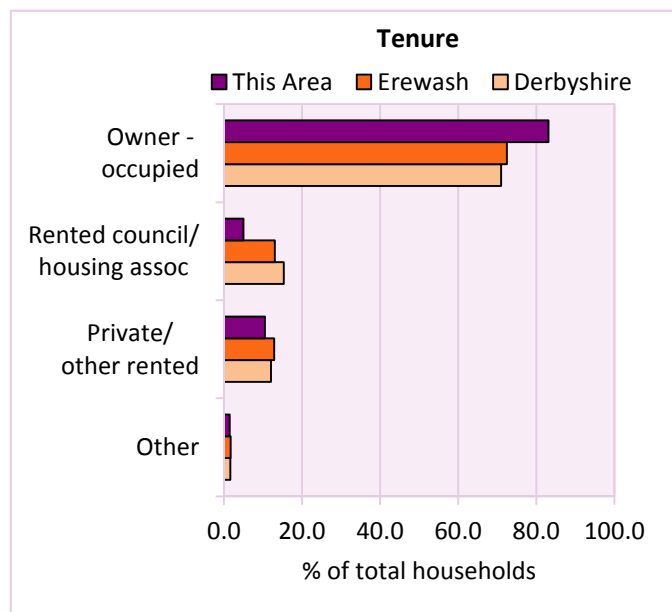
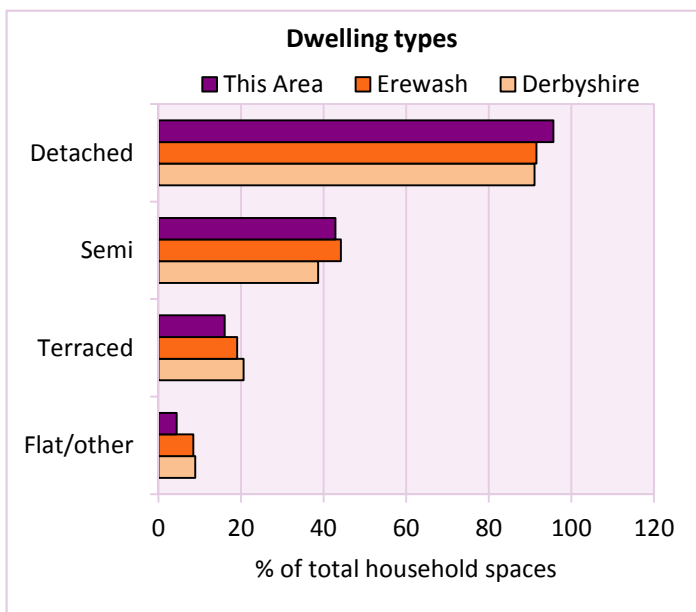
Table KS401EW

Dwelling type	Number of household spaces	% of total household spaces		
		This Area	Erewash	Derbyshire
Unshared dwellings				
House or bungalow:	2,675	95.7	91.6	91.1
- detached	1,029	36.8	28.3	31.8
- semi-detached	1,198	42.8	44.2	38.7
- terraced	448	16.0	19.1	20.6
Flat:	121	4.3	8.3	8.6
- purpose built	83	3.0	6.2	6.5
- part of converted or shared house	27	1.0	1.1	1.2
- in a commercial building	11	0.4	1.0	0.9
Caravan or temporary structure	0	0.0	0.1	0.3
Shared dwellings	2	0.1	0.0	0.0

Table KS401EW

Tenure	Number of households	% of total households		
		This Area	Erewash	Derbyshire
Owner - occupied	2,262	83.1	72.5	71.0
Shared ownership	21	0.8	0.5	0.4
Rented from council/housing association	136	5.0	13.0	15.3
Private/other rented	284	10.4	12.9	12.0
Living rent free	19	0.7	1.2	1.2
All households	2,722			

Table KS402EW



2011 Census: Housing Profile

Erewash 016

Area type and code
MSOA (E02006828)

Household spaces and occupancy	Number of household spaces	% of total household spaces		
		This Area	Erewash	Derbyshire
Occupied	2,722	97.4	96.3	95.8
Unoccupied	74	2.6	3.7	4.2
All household spaces	2,796	100.0	100.0	100.0

Table KS401EW

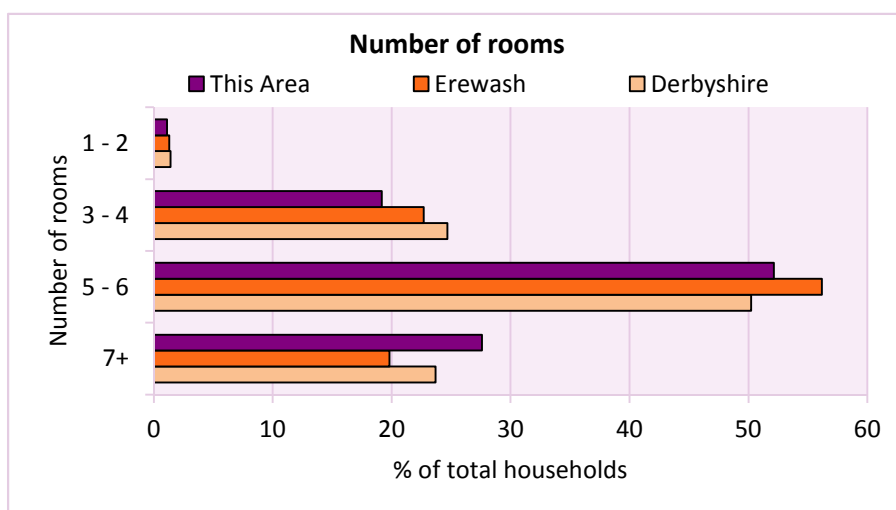
Accommodation

Households by number of rooms Number of rooms	Number of households	% of total households		
		This Area	Erewash	Derbyshire
1	0	0.0	0.2	0.2
2	30	1.1	1.1	1.2
3 to 4	522	19.2	22.7	24.7
5 to 6	1,419	52.1	56.2	50.2
7 to 8	621	22.8	15.8	17.5
9+	130	4.8	4.1	6.2
Average number of rooms per household		This Area	Erewash	Derbyshire
Average number of rooms per household		5.7	5.5	5.6
Average number of bedrooms per household		2.9	2.7	2.8

Tables KS403EW, QS407EW and QS411EW

Overcrowding and lack of amenities	Number of households	% of total households		
		This Area	Erewash	Derbyshire
Households which are:				
- overcrowded	75	2.8	3.7	3.7
- without central heating	49	1.8	3.2	2.0

Table KS403EW



For an **explanation** of the various terms used in these tables, please see the accompanying **Glossary**.

There is also a **Summary** profile, and there are other extension profiles covering the following topics:- **Population, Economic Activity, Equalities, Health, Households and Housing**.

Profiles in Adobe Acrobat (pdf) format can be downloaded from the Derbyshire Observatory web site, which also provides interactive maps and charts - <http://observatory.derbyshire.gov.uk>

Version: 2.0