

## High Peak 001

Area type and code  
MSOA (E02004093)

### Total dwellings

Total number of dwellings

2,870

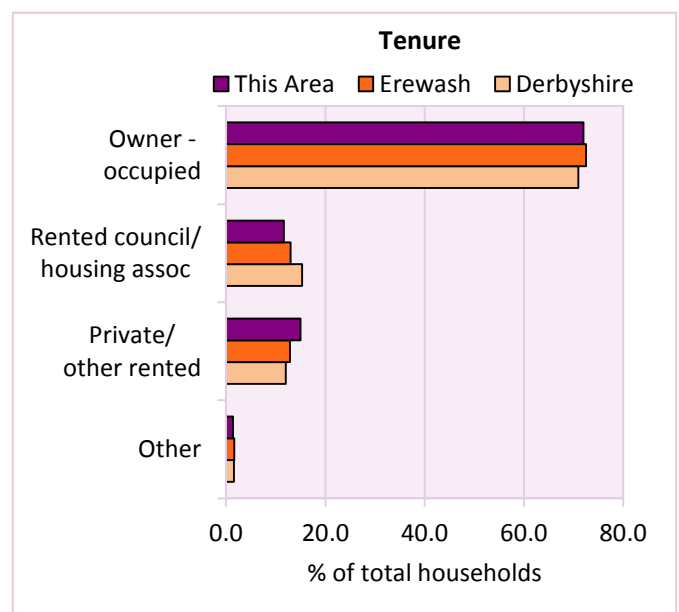
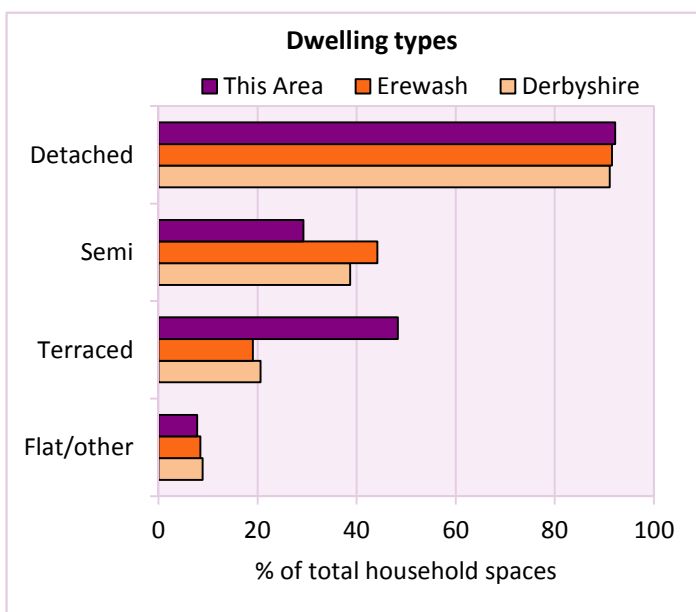
Table KS401EW

Dwelling type	Number of household spaces	% of total household spaces		
		This Area	Erewash	Derbyshire
<b>Unshared dwellings</b>				
House or bungalow:	2,645	92.2	91.6	91.1
- detached	419	14.6	28.3	31.8
- semi-detached	839	29.2	44.2	38.7
- terraced	1,387	48.3	19.1	20.6
Flat:	225	7.8	8.3	8.6
- purpose built	167	5.8	6.2	6.5
- part of converted or shared house	29	1.0	1.1	1.2
- in a commercial building	29	1.0	1.0	0.9
Caravan or temporary structure	0	0.0	0.1	0.3
Shared dwellings	0	0.0	0.0	0.0

Table KS401EW

Tenure	Number of households	% of total households		
		This Area	Erewash	Derbyshire
Owner - occupied	1,980	72.0	72.5	71.0
Shared ownership	16	0.6	0.5	0.4
Rented from council/housing association	321	11.7	13.0	15.3
Private/other rented	412	15.0	12.9	12.0
Living rent free	22	0.8	1.2	1.2
All households	2,751			

Table KS402EW



# 2011 Census: Housing Profile

High Peak 001

Area type and code  
MSOA (E02004093)

Household spaces and occupancy	Number of household spaces	% of total household spaces		
		This Area	Erewash	Derbyshire
Occupied	2,751	95.9	96.3	95.8
Unoccupied	119	4.1	3.7	4.2
All household spaces	2,870	100.0	100.0	100.0

Table KS401EW

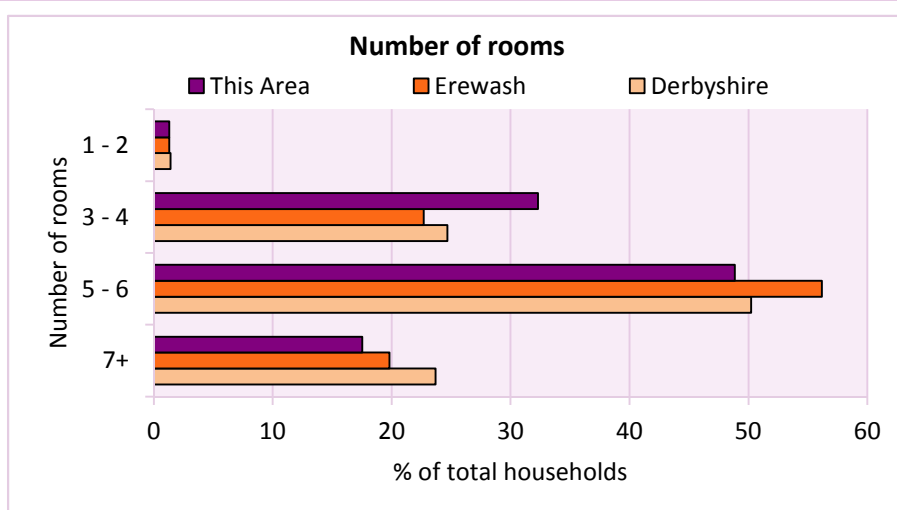
## Accommodation

Households by number of rooms Number of rooms	Number of households	% of total households		
		This Area	Erewash	Derbyshire
1	0	0.0	0.2	0.2
2	36	1.3	1.1	1.2
3 to 4	889	32.3	22.7	24.7
5 to 6	1,344	48.9	56.2	50.2
7 to 8	380	13.8	15.8	17.5
9+	102	3.7	4.1	6.2
Average number of rooms per household		This Area	Erewash	Derbyshire
Average number of rooms per household		5.3	5.5	5.6
Average number of bedrooms per household		2.6	2.7	2.8

Tables KS403EW, QS407EW and QS411EW

Overcrowding and lack of amenities	Number of households	% of total households		
		This Area	Erewash	Derbyshire
Households which are:				
- overcrowded	131	4.8	3.7	3.7
- without central heating	76	2.8	3.2	2.0

Table KS403EW



For an **explanation** of the various terms used in these tables, please see the accompanying **Glossary**.

There is also a **Summary** profile, and there are other extension profiles covering the following topics:- **Population, Economic Activity, Equalities, Health, Households and Housing**.

**Profiles** in Adobe Acrobat (pdf) format can be downloaded from the Derbyshire Observatory web site, which also provides interactive maps and charts - <http://observatory.derbyshire.gov.uk>

Version: 2.0