

High Peak 006

Area type and code
MSOA (E02004098)

Total dwellings

Total number of dwellings

3,356

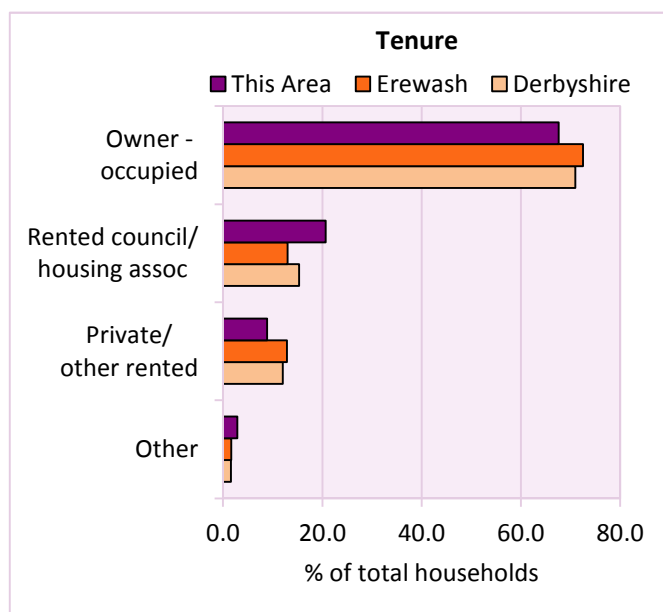
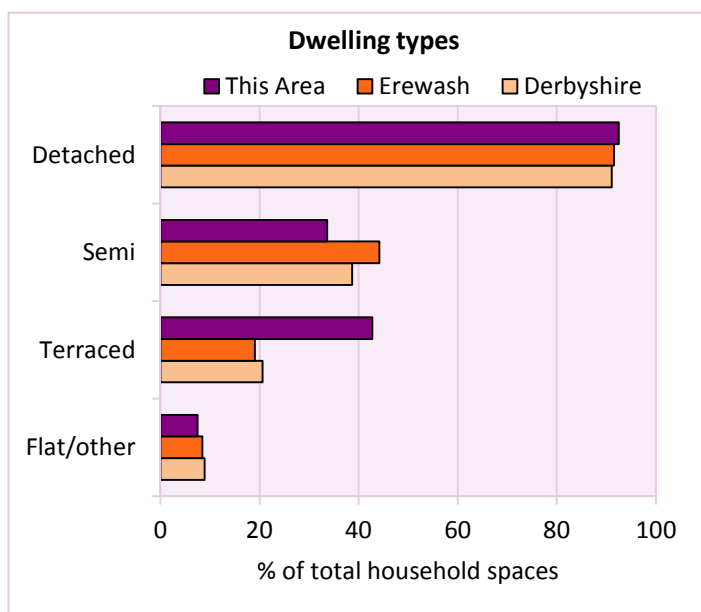
Table KS401EW

Dwelling type	Number of household spaces	% of total household spaces		
		This Area	Erewash	Derbyshire
Unshared dwellings				
House or bungalow:	3,104	92.5	91.6	91.1
- detached	540	16.1	28.3	31.8
- semi-detached	1,129	33.6	44.2	38.7
- terraced	1,435	42.8	19.1	20.6
Flat:	252	7.5	8.3	8.6
- purpose built	193	5.8	6.2	6.5
- part of converted or shared house	42	1.3	1.1	1.2
- in a commercial building	17	0.5	1.0	0.9
Caravan or temporary structure	0	0.0	0.1	0.3
Shared dwellings	0	0.0	0.0	0.0

Table KS401EW

Tenure	Number of households	% of total households		
		This Area	Erewash	Derbyshire
Owner - occupied	2,182	67.6	72.5	71.0
Shared ownership	41	1.3	0.5	0.4
Rented from council/housing association	667	20.7	13.0	15.3
Private/other rented	286	8.9	12.9	12.0
Living rent free	51	1.6	1.2	1.2
All households	3,227			

Table KS402EW



2011 Census: Housing Profile

High Peak 006

Area type and code
MSOA (E02004098)

Household spaces and occupancy	Number of household spaces	% of total household spaces		
		This Area	Erewash	Derbyshire
Occupied	3,227	96.2	96.3	95.8
Unoccupied	129	3.8	3.7	4.2
All household spaces	3,356	100.0	100.0	100.0

Table KS401EW

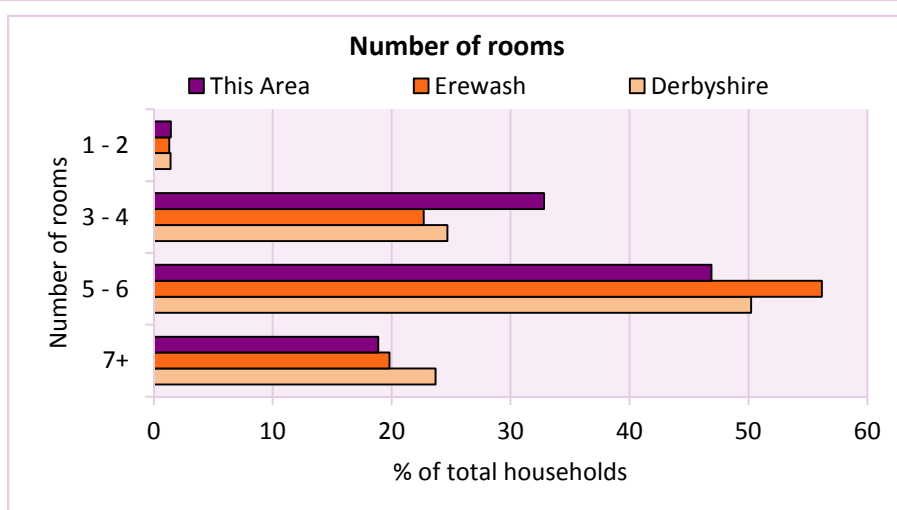
Accommodation

Households by number of rooms Number of rooms	Number of households	% of total households		
		This Area	Erewash	Derbyshire
1	2	0.1	0.2	0.2
2	44	1.4	1.1	1.2
3 to 4	1,059	32.8	22.7	24.7
5 to 6	1,513	46.9	56.2	50.2
7 to 8	482	14.9	15.8	17.5
9+	127	3.9	4.1	6.2
Average number of rooms per household		This Area	Erewash	Derbyshire
Average number of rooms per household		5.3	5.5	5.6
Average number of bedrooms per household		2.6	2.7	2.8

Tables KS403EW, QS407EW and QS411EW

Overcrowding and lack of amenities	Number of households	% of total households		
		This Area	Erewash	Derbyshire
Households which are:				
- overcrowded	152	4.7	3.7	3.7
- without central heating	55	1.7	3.2	2.0

Table KS403EW



For an **explanation** of the various terms used in these tables, please see the accompanying **Glossary**.

There is also a **Summary** profile, and there are other extension profiles covering the following topics:- **Population, Economic Activity, Equalities, Health, Households and Housing**.

Profiles in Adobe Acrobat (pdf) format can be downloaded from the Derbyshire Observatory web site, which also provides interactive maps and charts - <http://observatory.derbyshire.gov.uk>

Version: 2.0