

High Peak 011

Area type and code
MSOA (E02004103)

Total dwellings

Total number of dwellings

3,022

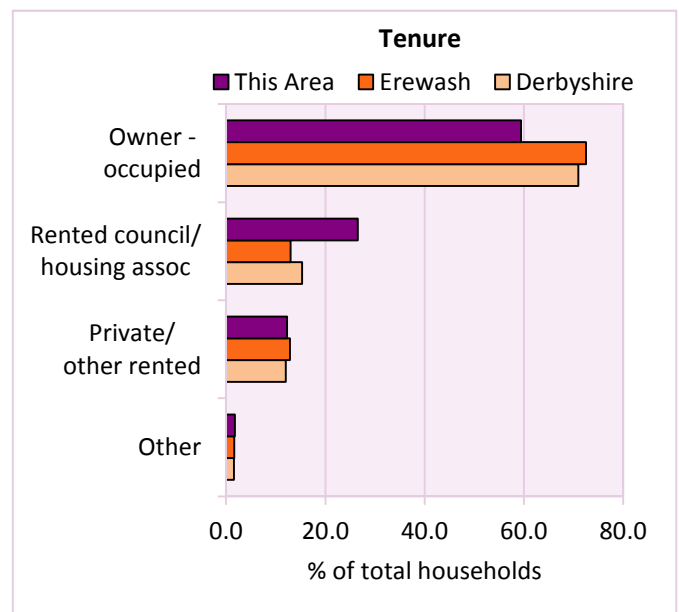
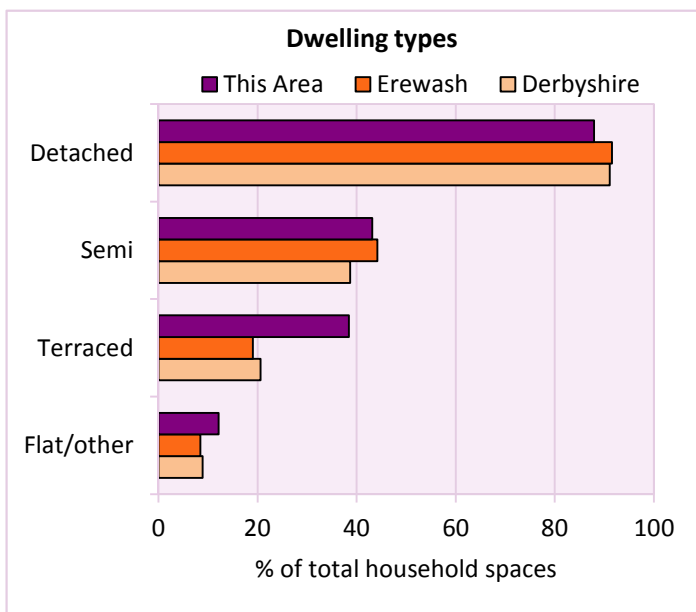
Table KS401EW

Dwelling type	Number of household spaces	% of total household spaces		
		This Area	Erewash	Derbyshire
Unshared dwellings				
House or bungalow:	2,656	87.9	91.6	91.1
- detached	192	6.4	28.3	31.8
- semi-detached	1,303	43.1	44.2	38.7
- terraced	1,161	38.4	19.1	20.6
Flat:	350	11.6	8.3	8.6
- purpose built	249	8.2	6.2	6.5
- part of converted or shared house	86	2.8	1.1	1.2
- in a commercial building	15	0.5	1.0	0.9
Caravan or temporary structure	16	0.5	0.1	0.3
Shared dwellings	0	0.0	0.0	0.0

Table KS401EW

Tenure	Number of households	% of total households		
		This Area	Erewash	Derbyshire
Owner - occupied	1,746	59.4	72.5	71.0
Shared ownership	19	0.6	0.5	0.4
Rented from council/housing association	779	26.5	13.0	15.3
Private/other rented	361	12.3	12.9	12.0
Living rent free	33	1.1	1.2	1.2
All households	2,938			

Table KS402EW



2011 Census: Housing Profile

High Peak 011

Area type and code
MSOA (E02004103)

Household spaces and occupancy	Number of household spaces	% of total household spaces		
		This Area	Erewash	Derbyshire
Occupied	2,938	97.2	96.3	95.8
Unoccupied	84	2.8	3.7	4.2
All household spaces	3,022	100.0	100.0	100.0

Table KS401EW

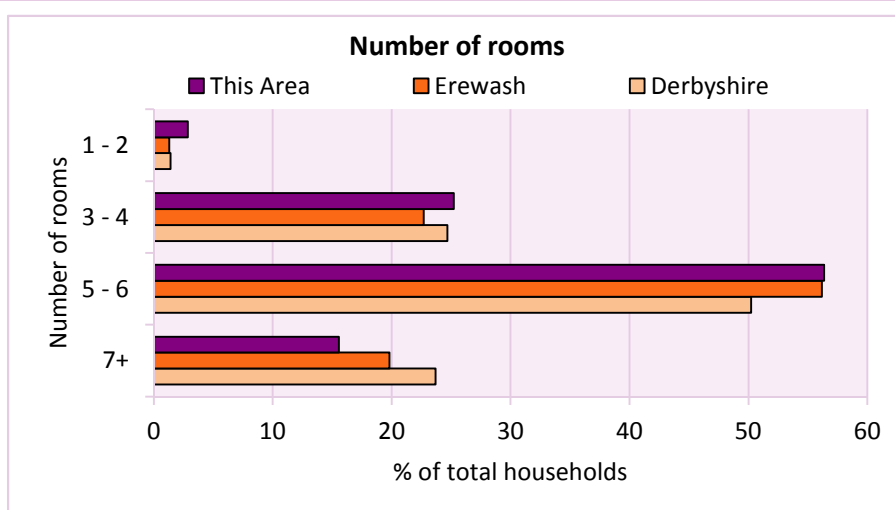
Accommodation

Households by number of rooms Number of rooms	Number of households	% of total households		
		This Area	Erewash	Derbyshire
1	8	0.3	0.2	0.2
2	76	2.6	1.1	1.2
3 to 4	741	25.2	22.7	24.7
5 to 6	1,656	56.4	56.2	50.2
7 to 8	377	12.8	15.8	17.5
9+	80	2.7	4.1	6.2
Average number of rooms per household		This Area	Erewash	Derbyshire
Average number of rooms per household		5.3	5.5	5.6
Average number of bedrooms per household		2.8	2.7	2.8

Tables KS403EW, QS407EW and QS411EW

Overcrowding and lack of amenities	Number of households	% of total households		
		This Area	Erewash	Derbyshire
Households which are:				
- overcrowded	201	6.8	3.7	3.7
- without central heating	41	1.4	3.2	2.0

Table KS403EW



For an **explanation** of the various terms used in these tables, please see the accompanying **Glossary**.

There is also a **Summary** profile, and there are other extension profiles covering the following topics:- **Population, Economic Activity, Equalities, Health, Households and Housing**.

Profiles in Adobe Acrobat (pdf) format can be downloaded from the Derbyshire Observatory web site, which also provides interactive maps and charts - <http://observatory.derbyshire.gov.uk>

Version: 2.0