

High Peak 012

Area type and code
MSOA (E02004104)

Total dwellings

Total number of dwellings

3,023

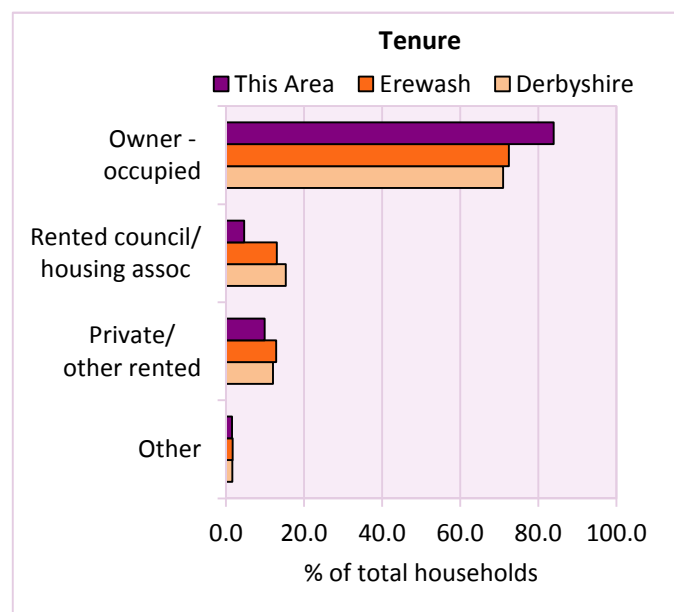
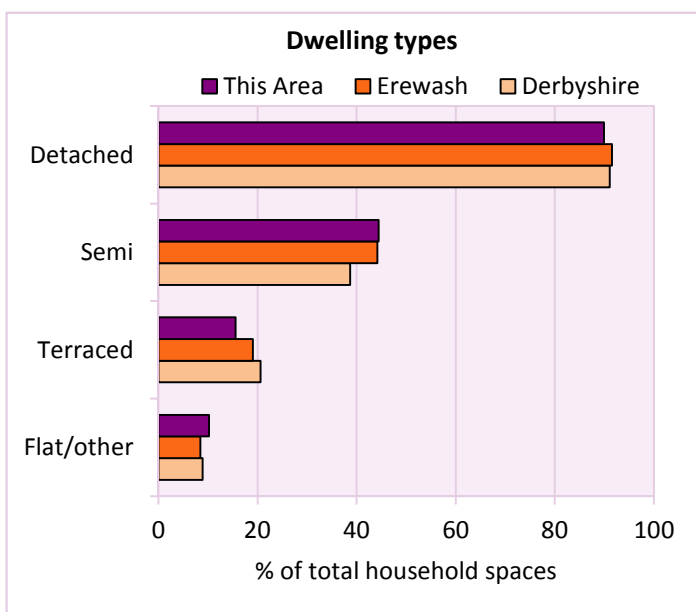
Table KS401EW

| Dwelling type | Number of household spaces | % of total household spaces | | |
|-------------------------------------|----------------------------|-----------------------------|---------|------------|
| | | This Area | Erewash | Derbyshire |
| Unshared dwellings | | | | |
| House or bungalow: | 2,721 | 89.9 | 91.6 | 91.1 |
| - detached | 903 | 29.8 | 28.3 | 31.8 |
| - semi-detached | 1,346 | 44.5 | 44.2 | 38.7 |
| - terraced | 472 | 15.6 | 19.1 | 20.6 |
| Flat: | 305 | 10.1 | 8.3 | 8.6 |
| - purpose built | 171 | 5.6 | 6.2 | 6.5 |
| - part of converted or shared house | 123 | 4.1 | 1.1 | 1.2 |
| - in a commercial building | 11 | 0.4 | 1.0 | 0.9 |
| Caravan or temporary structure | 1 | 0.0 | 0.1 | 0.3 |
| Shared dwellings | 2 | 0.1 | 0.0 | 0.0 |

Table KS401EW

| Tenure | Number of households | % of total households | | |
|---|----------------------|-----------------------|---------|------------|
| | | This Area | Erewash | Derbyshire |
| Owner - occupied | 2,444 | 83.9 | 72.5 | 71.0 |
| Shared ownership | 17 | 0.6 | 0.5 | 0.4 |
| Rented from council/housing association | 135 | 4.6 | 13.0 | 15.3 |
| Private/other rented | 289 | 9.9 | 12.9 | 12.0 |
| Living rent free | 27 | 0.9 | 1.2 | 1.2 |
| All households | 2,912 | | | |

Table KS402EW



2011 Census: Housing Profile

High Peak 012

Area type and code
MSOA (E02004104)

| Household spaces and occupancy | Number of household spaces | % of total household spaces | | |
|--------------------------------|----------------------------|-----------------------------|---------|------------|
| | | This Area | Erewash | Derbyshire |
| Occupied | 2,912 | 96.2 | 96.3 | 95.8 |
| Unoccupied | 115 | 3.8 | 3.7 | 4.2 |
| All household spaces | 3,027 | 100.0 | 100.0 | 100.0 |

Table KS401EW

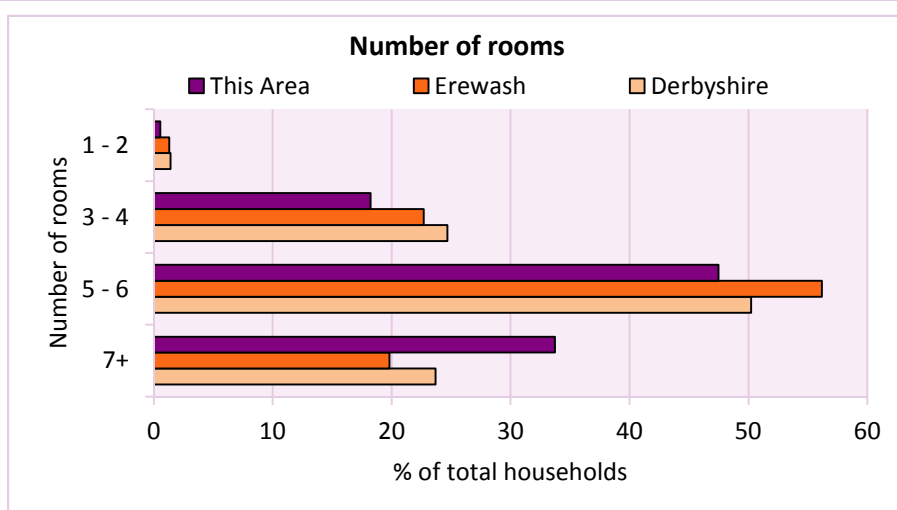
Accommodation

| Households by number of rooms | Number of households | % of total households | | |
|--|----------------------|-----------------------|---------|------------|
| | | This Area | Erewash | Derbyshire |
| 1 | 2 | 0.1 | 0.2 | 0.2 |
| 2 | 14 | 0.5 | 1.1 | 1.2 |
| 3 to 4 | 531 | 18.2 | 22.7 | 24.7 |
| 5 to 6 | 1,383 | 47.5 | 56.2 | 50.2 |
| 7 to 8 | 718 | 24.7 | 15.8 | 17.5 |
| 9+ | 264 | 9.1 | 4.1 | 6.2 |
| Average number of rooms per household | | This Area | Erewash | Derbyshire |
| Average number of rooms per household | | 6.0 | 5.5 | 5.6 |
| Average number of bedrooms per household | | 3.0 | 2.7 | 2.8 |

Tables KS403EW, QS407EW and QS411EW

| Overcrowding and lack of amenities | Number of households | % of total households | | |
|------------------------------------|----------------------|-----------------------|---------|------------|
| | | This Area | Erewash | Derbyshire |
| Households which are: | | | | |
| - overcrowded | 68 | 2.3 | 3.7 | 3.7 |
| - without central heating | 58 | 2.0 | 3.2 | 2.0 |

Table KS403EW



For an **explanation** of the various terms used in these tables, please see the accompanying **Glossary**.

There is also a **Summary** profile, and there are other extension profiles covering the following topics:- **Population, Economic Activity, Equalities, Health, Households and Housing**.

Profiles in Adobe Acrobat (pdf) format can be downloaded from the Derbyshire Observatory web site, which also provides interactive maps and charts - <http://observatory.derbyshire.gov.uk>

Version: 2.0