

Bolsover

Area type and code
Local Authority (E07000033)

Total dwellings

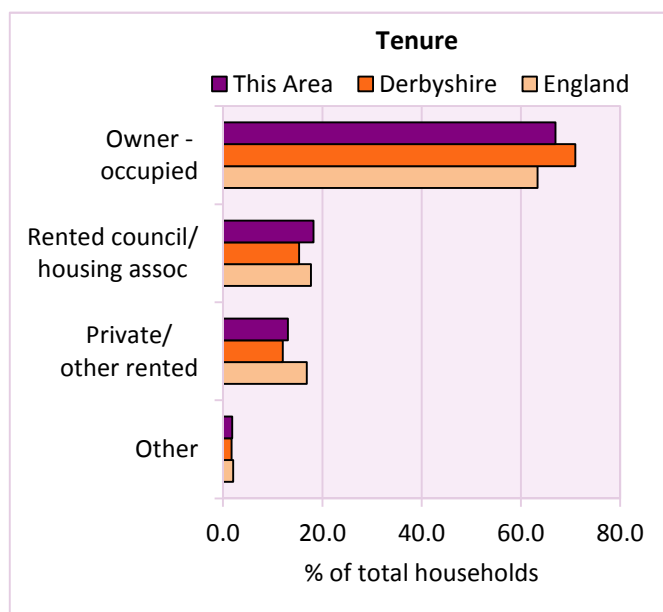
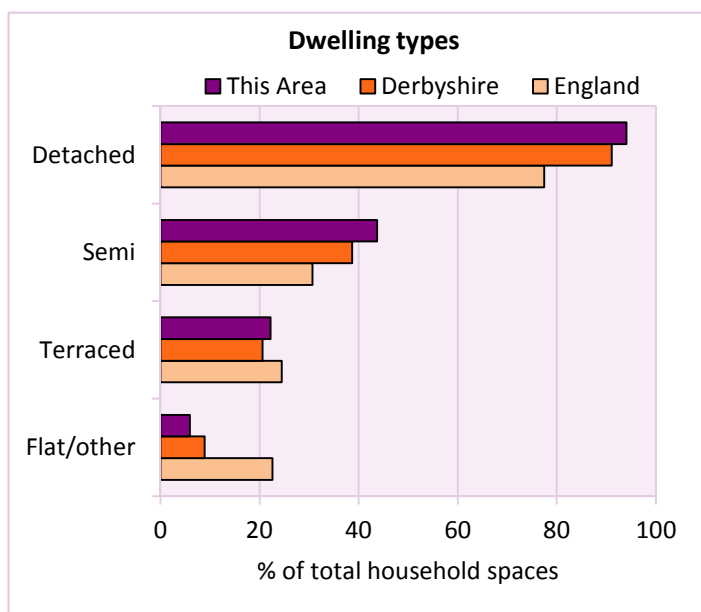
Total number of dwellings 34,363 Table KS401EW

Dwelling type	Number of household spaces	% of total household spaces		
		This Area	Derbyshire	England
Unshared dwellings				
House or bungalow:	32,318	94.0	91.1	77.5
- detached	9,672	28.1	31.8	22.3
- semi-detached	15,021	43.7	38.7	30.7
- terraced	7,625	22.2	20.6	24.5
Flat:	2,015	5.9	8.6	22.1
- purpose built	1,575	4.6	6.5	16.7
- part of converted or shared house	177	0.5	1.2	4.3
- in a commercial building	263	0.8	0.9	1.1
Caravan or temporary structure	31	0.1	0.3	0.4
Shared dwellings	1	0.0	0.0	0.1

Table KS401EW

Tenure	Number of households	% of total households		
		This Area	Derbyshire	England
Owner - occupied	21,963	67.0	71.0	63.3
Shared ownership	92	0.3	0.4	0.8
Rented from council/housing association	5,965	18.2	15.3	17.7
Private/other rented	4,276	13.0	12.0	16.8
Living rent free	505	1.5	1.3	1.3
All households	32,801			

Table KS402EW



2011 Census: Housing Profile

Bolsover

Area type and code
Local Authority (E07000033)

Household spaces and occupancy	Number of household spaces	% of total household spaces		
		This Area	Derbyshire	England
Occupied	32,801	95.5	95.8	95.7
Unoccupied	1,563	4.5	4.2	4.3
All household spaces	34,364	100.0	100.0	100.0

Table KS401EW

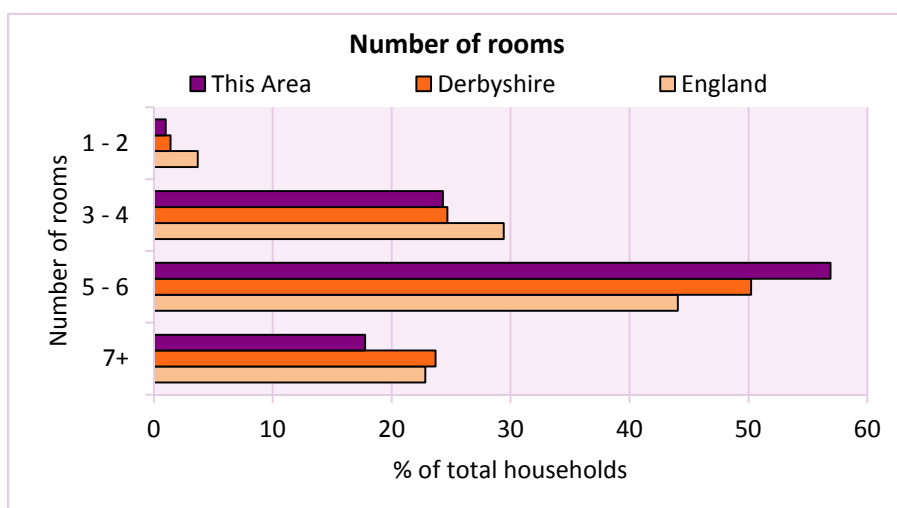
Accommodation

Households by number of rooms Number of rooms	Number of households	% of total households		
		This Area	Derbyshire	England
1	28	0.1	0.2	0.8
2	300	0.9	1.2	2.9
3 to 4	7,976	24.3	24.7	29.4
5 to 6	18,666	56.9	50.2	44.1
7 to 8	4,543	13.9	17.5	16.4
9+	1,288	3.9	6.2	6.4
Average number of rooms per household		This Area	Derbyshire	England
Average number of rooms per household		5.4	5.6	5.4
Average number of bedrooms per household		2.7	2.8	2.7

Tables KS403EW, QS407EW and QS411EW

Overcrowding and lack of amenities	Number of households	% of total households		
		This Area	Derbyshire	England
Households which are:				
- overcrowded	1,098	3.3	3.7	8.7
- without central heating	320	1.0	2.0	2.7

Table KS403EW



For an **explanation** of the various terms used in these tables, please see the accompanying **Glossary**.

There is also a **Summary** profile, and there are other extension profiles covering the following topics:- **Population, Economic Activity, Equalities, Health, Households and Housing**.

Profiles in Adobe Acrobat (pdf) format can be downloaded from the Derbyshire Observatory web site, which also provides interactive maps and charts - <http://observatory.derbyshire.gov.uk>

Version: 2.0