

Chesterfield

Area type and code
Local Authority (E07000034)

Total dwellings

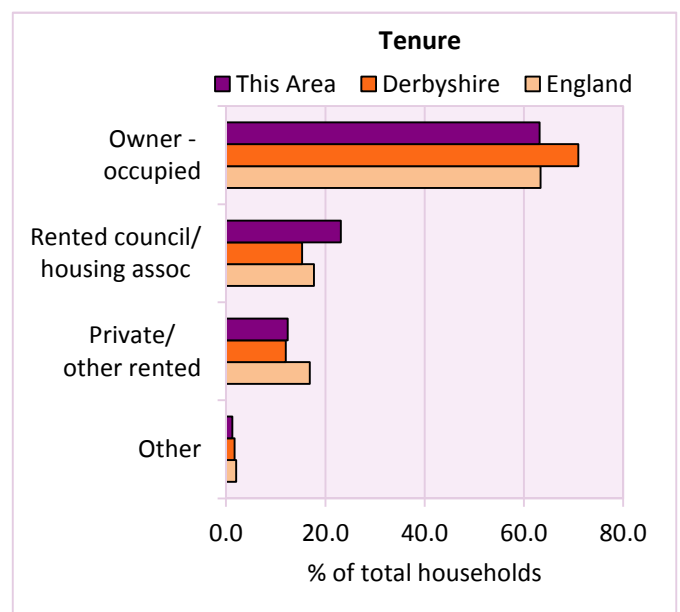
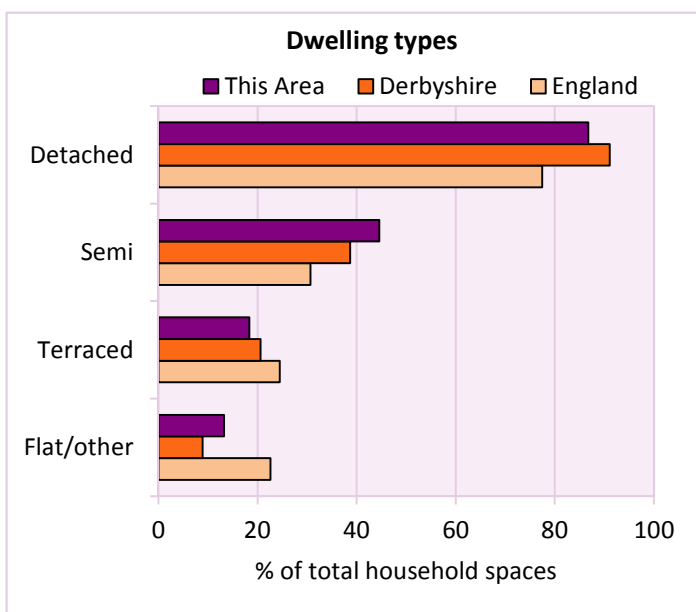
Total number of dwellings 48,493 Table KS401EW

Dwelling type	Number of household spaces	% of total household spaces		
		This Area	Derbyshire	England
Unshared dwellings				
House or bungalow:	42,121	86.8	91.1	77.5
- detached	11,606	23.9	31.8	22.3
- semi-detached	21,623	44.5	38.7	30.7
- terraced	8,892	18.3	20.6	24.5
Flat:	6,322	13.0	8.6	22.1
- purpose built	5,311	10.9	6.5	16.7
- part of converted or shared house	628	1.3	1.2	4.3
- in a commercial building	383	0.8	0.9	1.1
Caravan or temporary structure	99	0.2	0.3	0.4
Shared dwellings	10	0.0	0.0	0.1

Table KS401EW

Tenure	Number of households	% of total households		
		This Area	Derbyshire	England
Owner - occupied	29,547	63.1	71.0	63.3
Shared ownership	156	0.3	0.4	0.8
Rented from council/housing association	10,832	23.1	15.3	17.7
Private/other rented	5,813	12.4	12.0	16.8
Living rent free	448	1.0	1.3	1.3
All households	46,796			

Table KS402EW



2011 Census: Housing Profile

Chesterfield

Area type and code
Local Authority (E07000034)

Household spaces and occupancy	Number of household spaces	% of total household spaces		
		This Area	Derbyshire	England
Occupied	46,796	96.4	95.8	95.7
Unoccupied	1,746	3.6	4.2	4.3
All household spaces	48,542	100.0	100.0	100.0

Table KS401EW

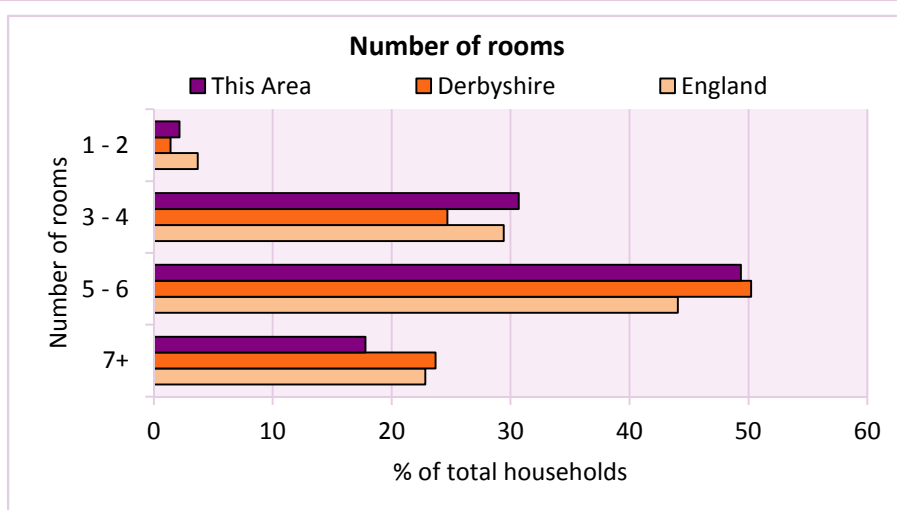
Accommodation

Households by number of rooms Number of rooms	Number of households	% of total households		
		This Area	Derbyshire	England
1	128	0.3	0.2	0.8
2	877	1.9	1.2	2.9
3 to 4	14,355	30.7	24.7	29.4
5 to 6	23,105	49.4	50.2	44.1
7 to 8	6,717	14.4	17.5	16.4
9+	1,614	3.4	6.2	6.4
Average number of rooms per household		This Area	Derbyshire	England
Average number of rooms per household		5.2	5.6	5.4
Average number of bedrooms per household		2.6	2.8	2.7

Tables KS403EW, QS407EW and QS411EW

Overcrowding and lack of amenities	Number of households	% of total households		
		This Area	Derbyshire	England
Households which are:				
- overcrowded	2,207	4.7	3.7	8.7
- without central heating	619	1.3	2.0	2.7

Table KS403EW



For an **explanation** of the various terms used in these tables, please see the accompanying **Glossary**.

There is also a **Summary** profile, and there are other extension profiles covering the following topics:- **Population, Economic Activity, Equalities, Health, Households and Housing**.

Profiles in Adobe Acrobat (pdf) format can be downloaded from the Derbyshire Observatory web site, which also provides interactive maps and charts - <http://observatory.derbyshire.gov.uk>

Version: 2.0