

Derby

Area type and code
Local Authority (E06000015)

Total dwellings

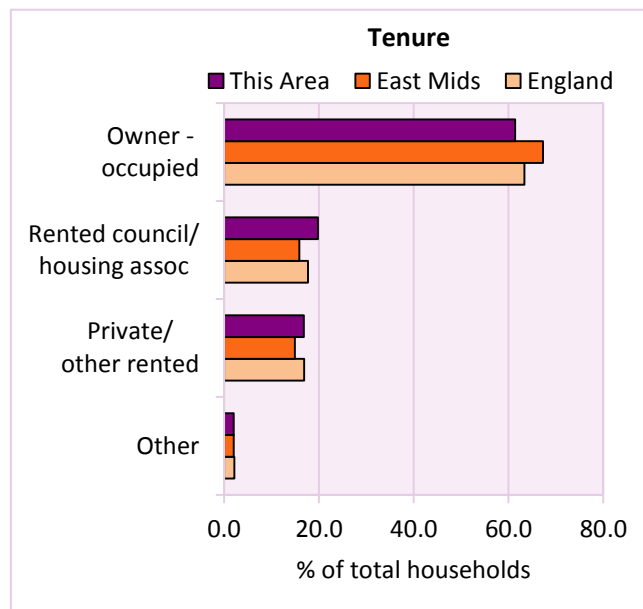
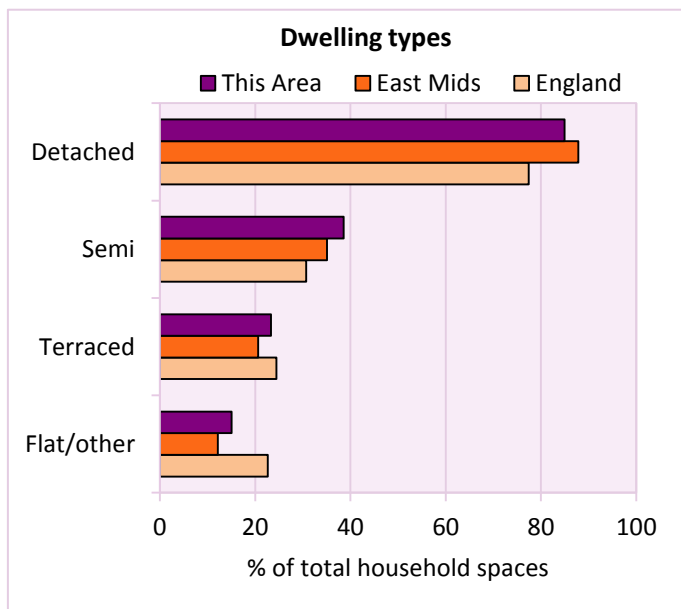
Total number of dwellings 106,509 Table KS401EW

Dwelling type	Number of household spaces	% of total household spaces		
		This Area	East Mids	England
Unshared dwellings				
House or bungalow:	90,666	85.0	87.9	77.5
- detached	24,580	23.0	32.2	22.3
- semi-detached	41,182	38.6	35.1	30.7
- terraced	24,904	23.3	20.6	24.5
Flat:	15,762	14.8	11.7	22.1
- purpose built	12,744	11.9	9.3	16.7
- part of covered or shared house	2,175	2.0	1.6	4.3
- in a commercial building	843	0.8	0.9	1.1
Caravan or temporary structure	259	0.2	0.4	0.4
Shared dwellings	65	0.1	0.0	0.1

Table KS401EW

Tenure	Number of households	% of total households		
		This Area	East Mids	England
Owner - occupied	62,765	61.4	67.2	63.3
Shared ownership	864	0.8	0.7	0.8
Rented from council/housing association	20,250	19.8	15.8	17.7
Private/other rented	17,193	16.8	14.9	16.8
Living rent free	1,199	1.2	1.3	1.3
All households	102,271			

Table KS402EW



2011 Census: Housing Profile

Derby

Area type and code
Local Authority (E06000015)

Household spaces and occupancy	Number of household spaces	% of total household spaces		
		This Area	East Mids	England
Occupied	102,271	95.9	96.0	95.7
Unoccupied	4,416	4.1	4.0	4.3
All household spaces	106,687	100.0	100.0	100.0

Table KS401EW

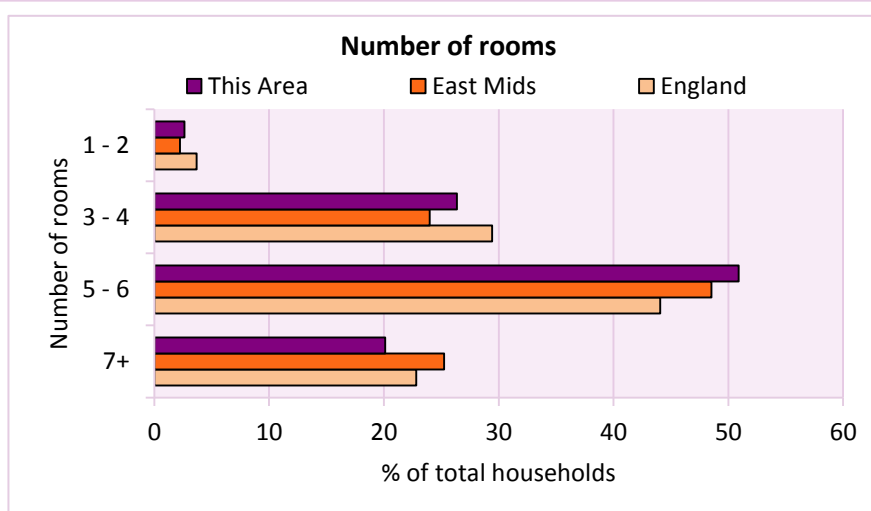
Accommodation

Households by number of rooms Number of rooms	Number of households	% of total households		
		This Area	East Mids	England
1	509	0.5	0.4	0.8
2	2,181	2.1	1.8	2.9
3 to 4	26,958	26.4	24.0	29.4
5 to 6	52,054	50.9	48.5	44.1
7 to 8	15,864	15.5	18.1	16.4
9+	4,705	4.6	7.1	6.4
Average number of rooms per household		This Area	East Mids	England
Average number of rooms per household		5.4	5.6	5.4
Average number of bedrooms per household		2.7	2.8	2.7

Tables KS403EW, QS407EW and QS411EW

Overcrowding and lack of amenities	Number of households	% of total households		
		This Area	East Mids	England
Households which are:				
- overcrowded	7,453	7.3	5.5	8.7
- without central heating	3,504	3.4	2.0	2.7

Table KS403EW



For an **explanation** of the various terms used in these tables, please see the accompanying **Glossary**.

There is also a **Summary** profile, and there are other extension profiles covering the following topics:- **Population, Economic Activity, Equalities, Health, Households and Housing**.

Profiles in Adobe Acrobat (pdf) format can be downloaded from the Derbyshire Observatory web site, which also provides interactive maps and charts - <http://observatory.derbyshire.gov.uk>

Version: 2.0