

Derbyshire

Area type and code
County (E10000007)

Total dwellings

Total number of dwellings

346,999

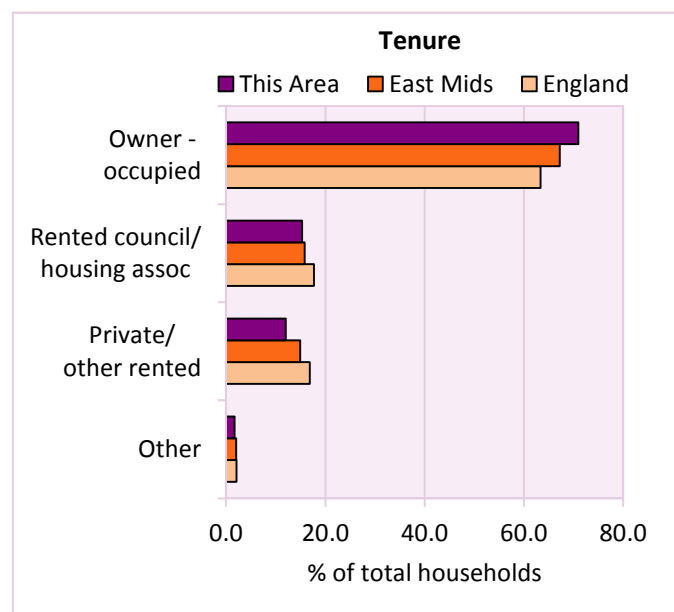
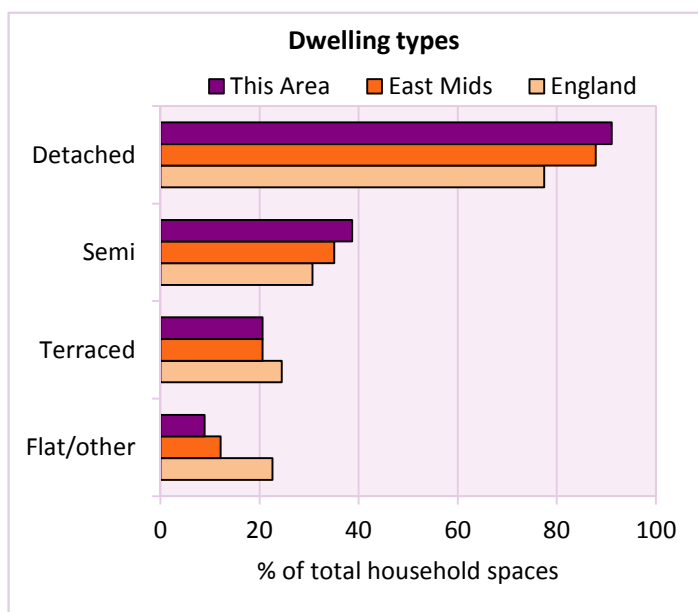
Table KS401EW

Dwelling type	Number of household spaces	% of total household spaces		
		This Area	East Mids	England
Unshared dwellings				
House or bungalow:	316,294	91.1	87.9	77.5
- detached	110,475	31.8	32.2	22.3
- semi-detached	134,321	38.7	35.1	30.7
- terraced	71,498	20.6	20.6	24.5
Flat:	29,963	8.6	11.7	22.1
- purpose built	22,477	6.5	9.3	16.7
- part of converted or shared house	4,252	1.2	1.6	4.3
- in a commercial building	3,234	0.9	0.9	1.1
Caravan or temporary structure	907	0.3	0.4	0.4
Shared dwellings	41	0.0	0.0	0.1

Table KS401EW

Tenure	Number of households	% of total households		
		This Area	East Mids	England
Owner - occupied	236,049	71.0	67.2	63.3
Shared ownership	1,463	0.4	0.7	0.8
Rented from council/housing association	50,955	15.3	15.8	17.7
Private/other rented	39,915	12.0	14.9	16.8
Living rent free	4,255	1.3	1.3	1.3
All households	332,637			

Table KS402EW



2011 Census: Housing Profile

Derbyshire

Area type and code
County (E10000007)

Household spaces and occupancy	Number of household spaces	% of total household spaces		
		This Area	East Mids	England
Occupied	332,637	95.8	96.0	95.7
Unoccupied	14,527	4.2	4.0	4.3
All household spaces	347,164	100.0	100.0	100.0

Table KS401EW

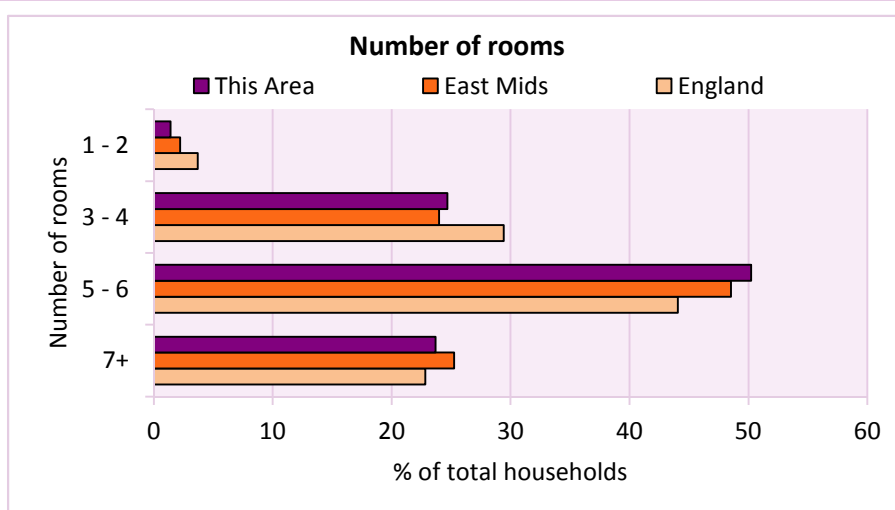
Accommodation

Households by number of rooms Number of rooms	Number of households	% of total households		
		This Area	East Mids	England
1	562	0.2	0.4	0.8
2	4,088	1.2	1.8	2.9
3 to 4	82,126	24.7	24.0	29.4
5 to 6	167,059	50.2	48.5	44.1
7 to 8	58,290	17.5	18.1	16.4
9+	20,512	6.2	7.1	6.4
Average number of rooms per household		This Area	East Mids	England
Average number of rooms per household		5.6	5.6	5.4
Average number of bedrooms per household		2.8	2.8	2.7

Tables KS403EW, QS407EW and QS411EW

Overcrowding and lack of amenities	Number of households	% of total households		
		This Area	East Mids	England
Households which are:				
- overcrowded	12,224	3.7	5.5	8.7
- without central heating	6,511	2.0	2.0	2.7

Table KS403EW



For an **explanation** of the various terms used in these tables, please see the accompanying **Glossary**.

There is also a **Summary** profile, and there are other extension profiles covering the following topics:- **Population, Economic Activity, Equalities, Health, Households and Housing**.

Profiles in Adobe Acrobat (pdf) format can be downloaded from the Derbyshire Observatory web site, which also provides interactive maps and charts - <http://observatory.derbyshire.gov.uk>

Version: 2.0