

Derbyshire Dales

Area type and code
Local Authority (E07000035)

Total dwellings

Total number of dwellings

33,481

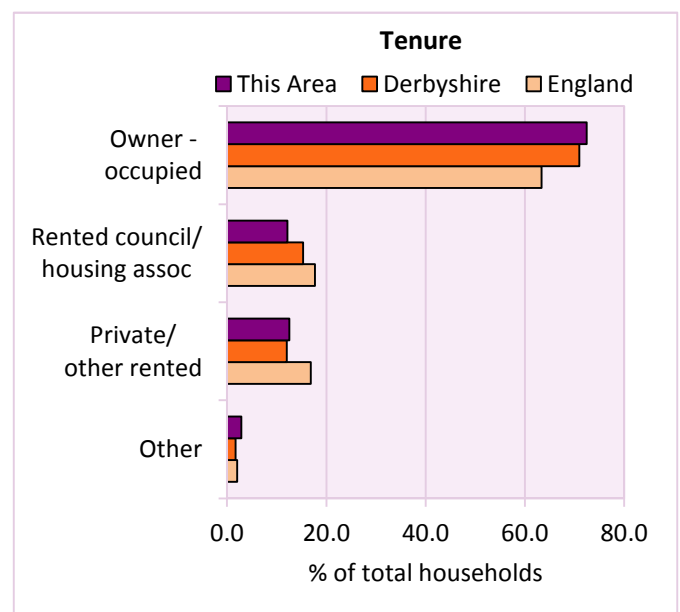
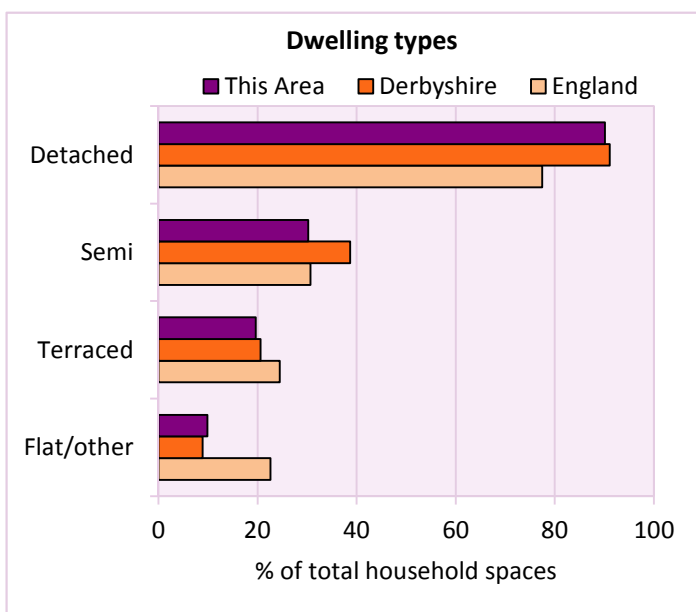
Table KS401EW

Dwelling type	Number of household spaces	% of total household spaces		
		This Area	Derbyshire	England
Unshared dwellings				
House or bungalow:	30,182	90.1	91.1	77.5
- detached	13,493	40.3	31.8	22.3
- semi-detached	10,118	30.2	38.7	30.7
- terraced	6,571	19.6	20.6	24.5
Flat:	3,240	9.7	8.6	22.1
- purpose built	2,149	6.4	6.5	16.7
- part of converted or shared house	609	1.8	1.2	4.3
- in a commercial building	482	1.4	0.9	1.1
Caravan or temporary structure	67	0.2	0.3	0.4
Shared dwellings	2	0.0	0.0	0.1

Table KS401EW

Tenure	Number of households	% of total households		
		This Area	Derbyshire	England
Owner - occupied	22,269	72.4	71.0	63.3
Shared ownership	229	0.7	0.4	0.8
Rented from council/housing association	3,736	12.2	15.3	17.7
Private/other rented	3,860	12.6	12.0	16.8
Living rent free	650	2.1	1.3	1.3
All households	30,744			

Table KS402EW



2011 Census: Housing Profile

Derbyshire Dales

Area type and code
Local Authority (E07000035)

Household spaces and occupancy	Number of household spaces	% of total household spaces		
		This Area	Derbyshire	England
Occupied	30,744	91.8	95.8	95.7
Unoccupied	2,745	8.2	4.2	4.3
All household spaces	33,489	100.0	100.0	100.0

Table KS401EW

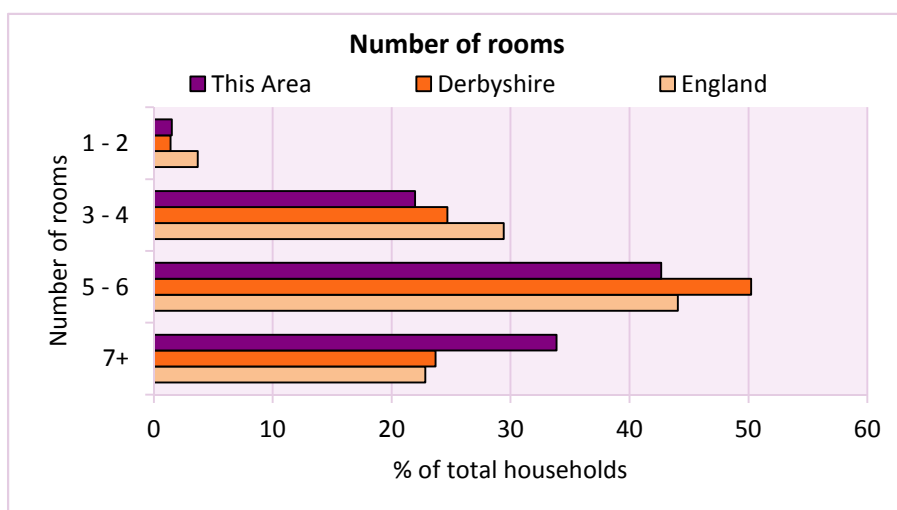
Accommodation

Households by number of rooms	Number of households	% of total households		
		This Area	Derbyshire	England
1	52	0.2	0.2	0.8
2	412	1.3	1.2	2.9
3 to 4	6,753	22.0	24.7	29.4
5 to 6	13,118	42.7	50.2	44.1
7 to 8	6,884	22.4	17.5	16.4
9+	3,525	11.5	6.2	6.4
Average number of rooms per household		This Area	Derbyshire	England
Average number of rooms per household		6.0	5.6	5.4
Average number of bedrooms per household		2.9	2.8	2.7

Tables KS403EW, QS407EW and QS411EW

Overcrowding and lack of amenities	Number of households	% of total households		
		This Area	Derbyshire	England
Households which are:				
- overcrowded	1,007	3.3	3.7	8.7
- without central heating	738	2.4	2.0	2.7

Table KS403EW



For an **explanation** of the various terms used in these tables, please see the accompanying **Glossary**.

There is also a **Summary** profile, and there are other extension profiles covering the following topics:- **Population, Economic Activity, Equalities, Health, Households and Housing**.

Profiles in Adobe Acrobat (pdf) format can be downloaded from the Derbyshire Observatory web site, which also provides interactive maps and charts - <http://observatory.derbyshire.gov.uk>

Version: 2.0