

## Erewash

Area type and code  
Local Authority (E07000036)

### Total dwellings

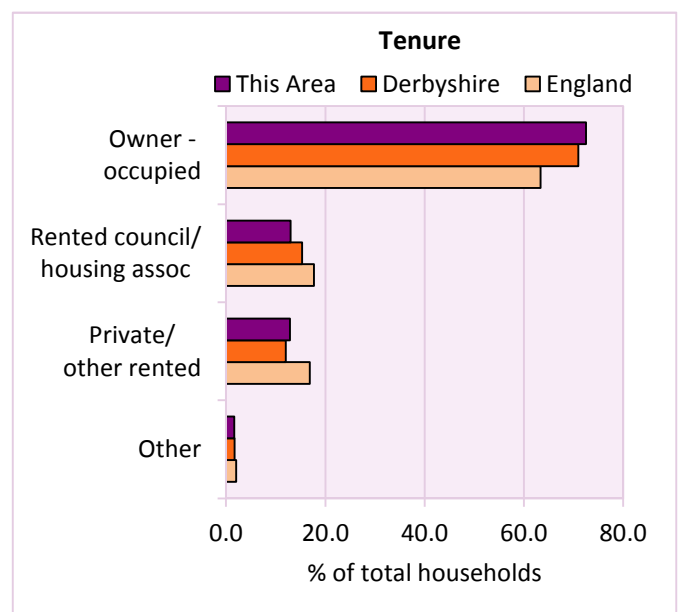
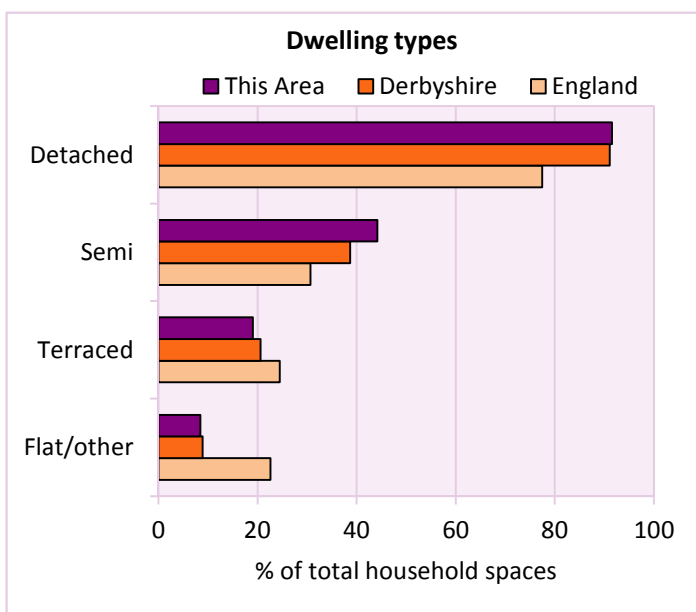
**Total number of dwellings** 50,530 Table KS401EW

Dwelling type	Number of household spaces	% of total household spaces		
		This Area	Derbyshire	England
<b>Unshared dwellings</b>				
House or bungalow:	46,300	91.6	91.1	77.5
- detached	14,322	28.3	31.8	22.3
- semi-detached	22,329	44.2	38.7	30.7
- terraced	9,649	19.1	20.6	24.5
Flat:	4,208	8.3	8.6	22.1
- purpose built	3,135	6.2	6.5	16.7
- part of converted or shared house	568	1.1	1.2	4.3
- in a commercial building	505	1.0	0.9	1.1
Caravan or temporary structure	64	0.1	0.3	0.4
Shared dwellings	11	0.0	0.0	0.1

Table KS401EW

Tenure	Number of households	% of total households		
		This Area	Derbyshire	England
Owner - occupied	35,290	72.5	71.0	63.3
Shared ownership	242	0.5	0.4	0.8
Rented from council/housing association	6,335	13.0	15.3	17.7
Private/other rented	6,265	12.9	12.0	16.8
Living rent free	560	1.2	1.3	1.3
All households	48,692			

Table KS402EW



# 2011 Census: Housing Profile

## Erewash

Area type and code  
Local Authority (E07000036)

Household spaces and occupancy	Number of household spaces	% of total household spaces		
		This Area	Derbyshire	England
Occupied	48,692	96.3	95.8	95.7
Unoccupied	1,880	3.7	4.2	4.3
All household spaces	50,572	100.0	100.0	100.0

Table KS401EW

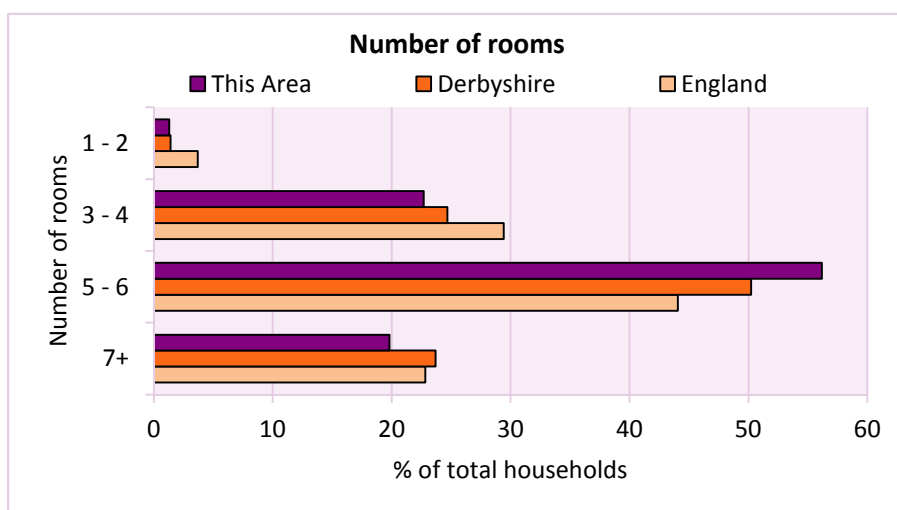
## Accommodation

Households by number of rooms Number of rooms	Number of households	% of total households		
		This Area	Derbyshire	England
1	84	0.2	0.2	0.8
2	548	1.1	1.2	2.9
3 to 4	11,055	22.7	24.7	29.4
5 to 6	27,353	56.2	50.2	44.1
7 to 8	7,674	15.8	17.5	16.4
9+	1,978	4.1	6.2	6.4
Average number of rooms per household		This Area	Derbyshire	England
Average number of rooms per household		5.5	5.6	5.4
Average number of bedrooms per household		2.7	2.8	2.7

Tables KS403EW, QS407EW and QS411EW

Overcrowding and lack of amenities	Number of households	% of total households		
		This Area	Derbyshire	England
Households which are:				
- overcrowded	1,794	3.7	3.7	8.7
- without central heating	1,543	3.2	2.0	2.7

Table KS403EW



For an **explanation** of the various terms used in these tables, please see the accompanying **Glossary**.

There is also a **Summary** profile, and there are other extension profiles covering the following topics:- **Population, Economic Activity, Equalities, Health, Households and Housing**.

**Profiles** in Adobe Acrobat (pdf) format can be downloaded from the Derbyshire Observatory web site, which also provides interactive maps and charts - <http://observatory.derbyshire.gov.uk>

Version: 2.0