

## High Peak

Area type and code  
Local Authority (E07000037)

### Total dwellings

Total number of dwellings

40,771

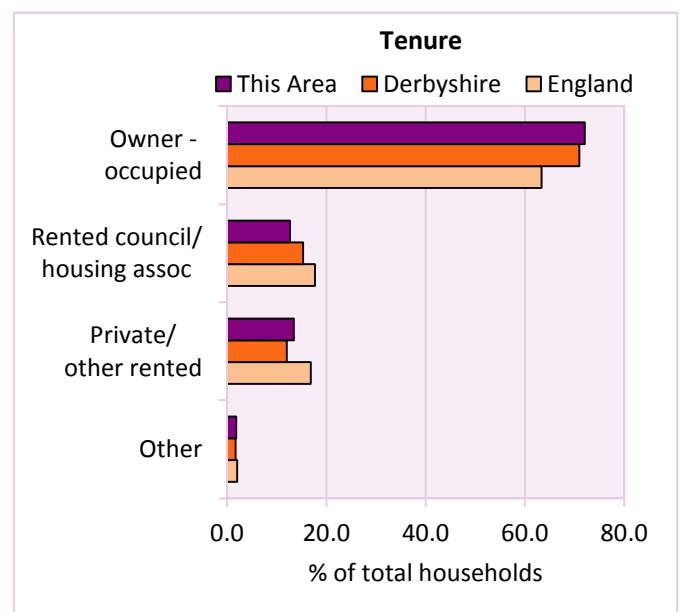
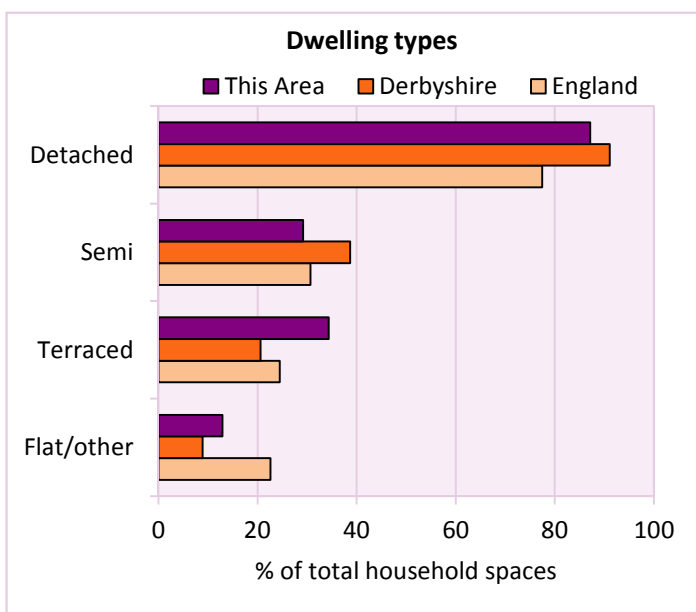
Table KS401EW

Dwelling type	Number of household spaces	% of total household spaces		
		This Area	Derbyshire	England
<b>Unshared dwellings</b>				
House or bungalow:	35,568	87.1	91.1	77.5
- detached	9,613	23.5	31.8	22.3
- semi-detached	11,915	29.2	38.7	30.7
- terraced	14,040	34.4	20.6	24.5
Flat:	5,152	12.6	8.6	22.1
- purpose built	3,414	8.4	6.5	16.7
- part of converted or shared house	1,227	3.0	1.2	4.3
- in a commercial building	511	1.3	0.9	1.1
Caravan or temporary structure	101	0.2	0.3	0.4
Shared dwellings	11	0.0	0.0	0.1

Table KS401EW

Tenure	Number of households	% of total households		
		This Area	Derbyshire	England
Owner - occupied	28,059	72.0	71.0	63.3
Shared ownership	229	0.6	0.4	0.8
Rented from council/housing association	4,945	12.7	15.3	17.7
Private/other rented	5,231	13.4	12.0	16.8
Living rent free	482	1.2	1.3	1.3
All households	38,946			

Table KS402EW



# 2011 Census: Housing Profile

## High Peak

Area type and code  
Local Authority (E07000037)

Household spaces and occupancy	Number of household spaces	% of total household spaces		
		This Area	Derbyshire	England
Occupied	38,946	95.4	95.8	95.7
Unoccupied	1,875	4.6	4.2	4.3
All household spaces	40,821	100.0	100.0	100.0

Table KS401EW

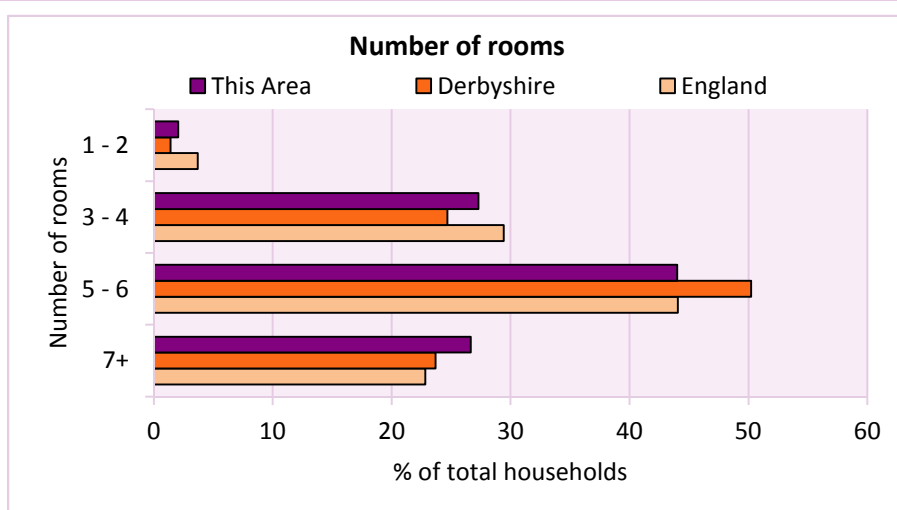
## Accommodation

Households by number of rooms	Number of households	% of total households		
		This Area	Derbyshire	England
1	110	0.3	0.2	0.8
2	687	1.8	1.2	2.9
3 to 4	10,630	27.3	24.7	29.4
5 to 6	17,138	44.0	50.2	44.1
7 to 8	7,542	19.4	17.5	16.4
9+	2,839	7.3	6.2	6.4
Average number of rooms per household		This Area	Derbyshire	England
Average number of rooms per household		5.6	5.6	5.4
Average number of bedrooms per household		2.8	2.8	2.7

Tables KS403EW, QS407EW and QS411EW

Overcrowding and lack of amenities	Number of households	% of total households		
		This Area	Derbyshire	England
Households which are:				
- overcrowded	1,857	4.8	3.7	8.7
- without central heating	880	2.3	2.0	2.7

Table KS403EW



For an **explanation** of the various terms used in these tables, please see the accompanying **Glossary**.

There is also a **Summary** profile, and there are other extension profiles covering the following topics:- **Population, Economic Activity, Equalities, Health, Households and Housing**.

**Profiles** in Adobe Acrobat (pdf) format can be downloaded from the Derbyshire Observatory web site, which also provides interactive maps and charts - <http://observatory.derbyshire.gov.uk>

Version: 2.0