

Alfreton and Somercotes

Area type and code
Electoral Division (ED_A01)

Total dwellings

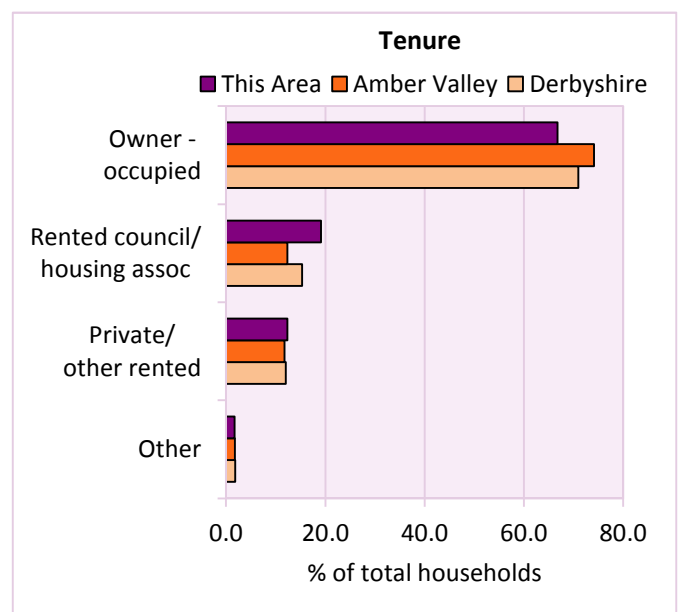
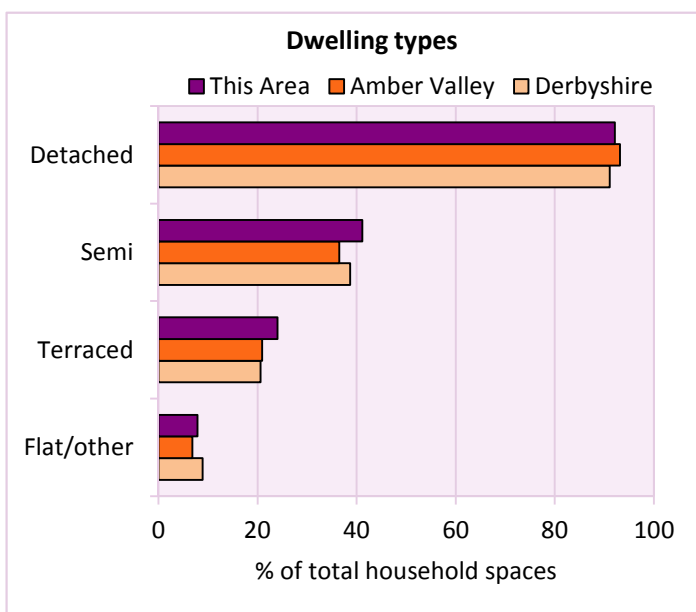
Total number of dwellings 11,402 Table KS401EW

Dwelling type	Number of household spaces	% of total household spaces		
		This Area	Amber Valley	Derbyshire
Unshared dwellings				
House or bungalow:	10,512	92.1	93.2	91.1
- detached	3,077	27.0	35.8	31.8
- semi-detached	4,694	41.1	36.5	38.7
- terraced	2,741	24.0	20.9	20.6
Flat:	891	7.8	6.7	8.6
- purpose built	682	6.0	4.8	6.5
- part of converted or shared house	110	1.0	0.9	1.2
- in a commercial building	99	0.9	0.9	0.9
Caravan or temporary structure	7	0.1	0.1	0.3
Shared dwellings	2	0.0	0.0	0.0

Table KS401EW

Tenure	Number of households	% of total households		
		This Area	Amber Valley	Derbyshire
Owner - occupied	7,344	66.8	74.1	71.0
Shared ownership	24	0.2	0.4	0.4
Rented from council/housing association	2,100	19.1	12.3	15.3
Private/other rented	1,361	12.4	11.8	12.0
Living rent free	166	1.5	1.4	1.4
All households	10,995			

Table KS402EW



2011 Census: Housing Profile

Alfreton and Somercotes

Area type and code
Electoral Division (ED_A01)

Household spaces and occupancy	Number of household spaces	% of total household spaces		
		This Area	Amber Valley	Derbyshire
Occupied	10,995	96.4	95.7	95.8
Unoccupied	415	3.6	4.3	4.2
All household spaces	11,410	100.0	100.0	100.0

Table KS401EW

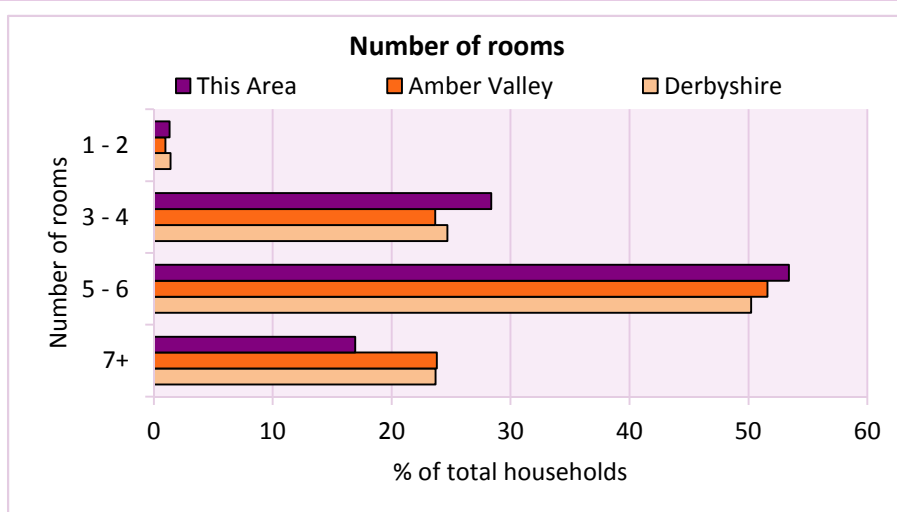
Accommodation

Households by number of rooms	Number of households	% of total households		
		This Area	Amber Valley	Derbyshire
1	8	0.1	0.1	0.2
2	136	1.2	0.9	1.2
3 to 4	3,119	28.4	23.7	24.7
5 to 6	5,871	53.4	51.6	50.2
7 to 8	1,460	13.3	17.5	17.5
9+	401	3.6	6.3	6.2
Average number of rooms per household		This Area	Amber Valley	Derbyshire
Average number of rooms per household		5.3	5.6	5.6
Average number of bedrooms per household		2.6	2.8	2.8

Tables KS403EW, QS407EW and QS411EW

Overcrowding and lack of amenities	Number of households	% of total households		
		This Area	Amber Valley	Derbyshire
Households which are:				
- overcrowded	471	4.3	3.2	3.7
- without central heating	210	1.9	2.2	2.0

Table KS403EW



For an **explanation** of the various terms used in these tables, please see the accompanying **Glossary**.

There is also a **Summary** profile, and there are other extension profiles covering the following topics:- **Population, Economic Activity, Equalities, Health, Households and Housing**.

Profiles in Adobe Acrobat (pdf) format can be downloaded from the Derbyshire Observatory web site, which also provides interactive maps and charts - <http://observatory.derbyshire.gov.uk>

Version: 2.0