

Alport and Derwent

Area type and code
Electoral Division (ED_A02)

Total dwellings

Total number of dwellings

5,363

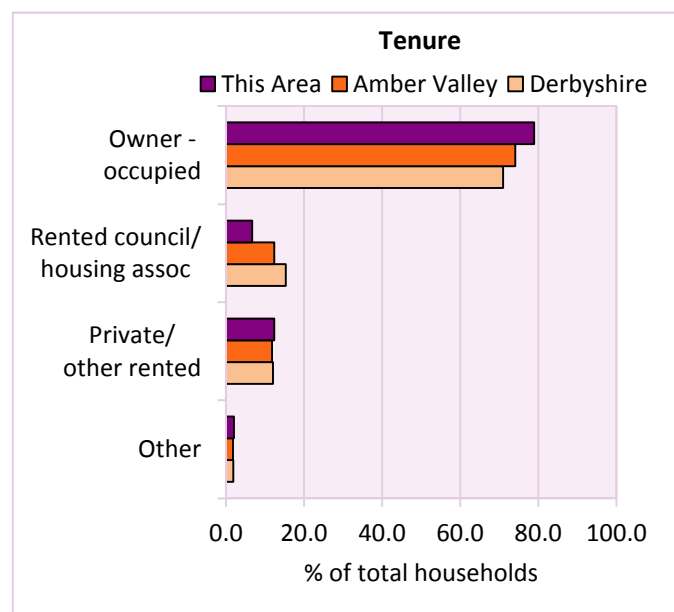
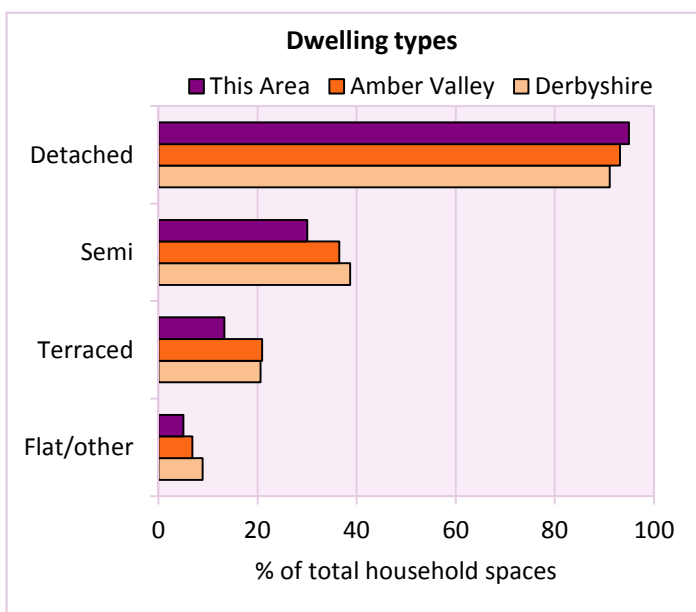
Table KS401EW

Dwelling type	Number of household spaces	% of total household spaces		
		This Area	Amber Valley	Derbyshire
Unshared dwellings				
House or bungalow:	5,094	95.0	93.2	91.1
- detached	2,771	51.7	35.8	31.8
- semi-detached	1,611	30.0	36.5	38.7
- terraced	712	13.3	20.9	20.6
Flat:	214	4.0	6.7	8.6
- purpose built	115	2.1	4.8	6.5
- part of converted or shared house	67	1.2	0.9	1.2
- in a commercial building	32	0.6	0.9	0.9
Caravan or temporary structure	55	1.0	0.1	0.3
Shared dwellings	0	0.0	0.0	0.0

Table KS401EW

Tenure	Number of households	% of total households		
		This Area	Amber Valley	Derbyshire
Owner - occupied	3,974	78.9	74.1	71.0
Shared ownership	19	0.4	0.4	0.4
Rented from council/housing association	335	6.7	12.3	15.3
Private/other rented	623	12.4	11.8	12.0
Living rent free	84	1.7	1.4	1.4
All households	5,035			

Table KS402EW



2011 Census: Housing Profile

Alport and Derwent

Area type and code
Electoral Division (ED_A02)

Household spaces and occupancy	Number of household spaces	% of total household spaces		
		This Area	Amber Valley	Derbyshire
Occupied	5,035	93.9	95.7	95.8
Unoccupied	328	6.1	4.3	4.2
All household spaces	5,363	100.0	100.0	100.0

Table KS401EW

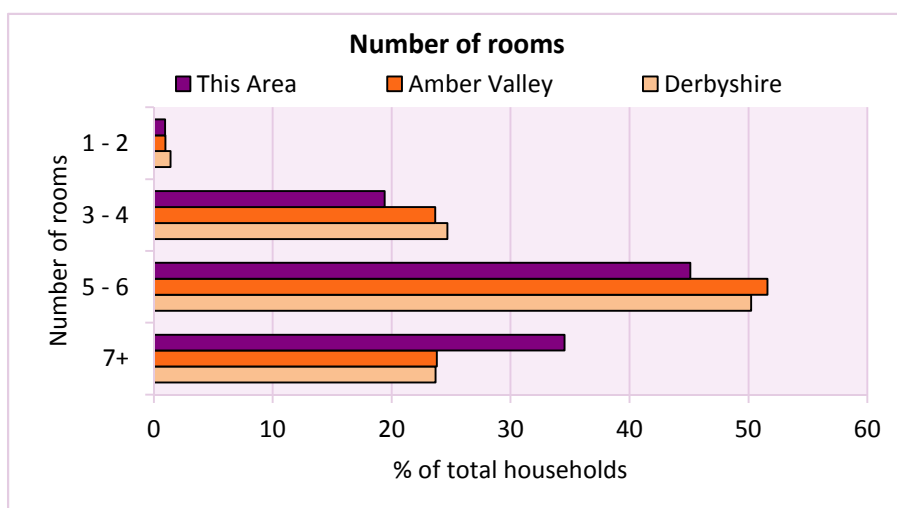
Accommodation

Households by number of rooms Number of rooms	Number of households	% of total households		
		This Area	Amber Valley	Derbyshire
1	8	0.2	0.1	0.2
2	39	0.8	0.9	1.2
3 to 4	977	19.4	23.7	24.7
5 to 6	2,272	45.1	51.6	50.2
7 to 8	1,095	21.7	17.5	17.5
9+	644	12.8	6.3	6.2
Average number of rooms per household		This Area	Amber Valley	Derbyshire
Average number of rooms per household		6.0	5.6	5.6
Average number of bedrooms per household		2.9	2.8	2.8

Tables KS403EW, QS407EW and QS411EW

Overcrowding and lack of amenities	Number of households	% of total households		
		This Area	Amber Valley	Derbyshire
Households which are:				
- overcrowded	121	2.4	3.2	3.7
- without central heating	144	2.9	2.2	2.0

Table KS403EW



For an **explanation** of the various terms used in these tables, please see the accompanying **Glossary**.

There is also a **Summary** profile, and there are other extension profiles covering the following topics:- **Population, Economic Activity, Equalities, Health, Households and Housing**.

Profiles in Adobe Acrobat (pdf) format can be downloaded from the Derbyshire Observatory web site, which also provides interactive maps and charts - <http://observatory.derbyshire.gov.uk>

Version: 2.0