

Greater Heanor

Area type and code
Electoral Division (ED_A05)

Total dwellings

Total number of dwellings

5,478

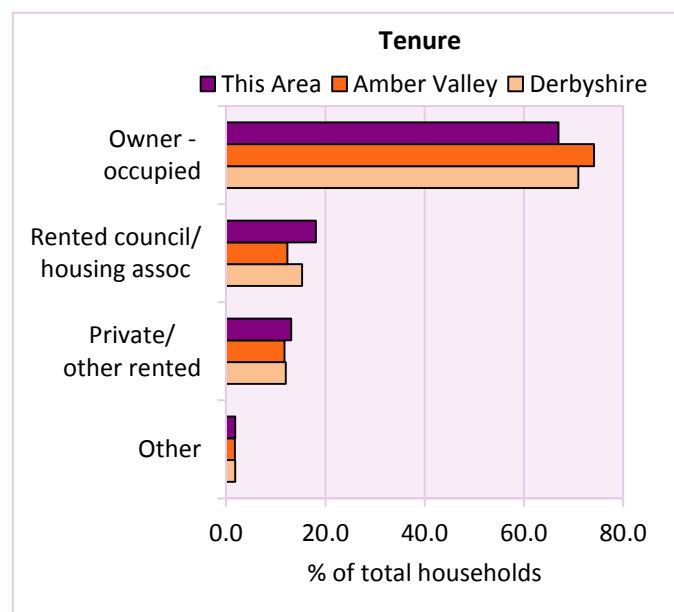
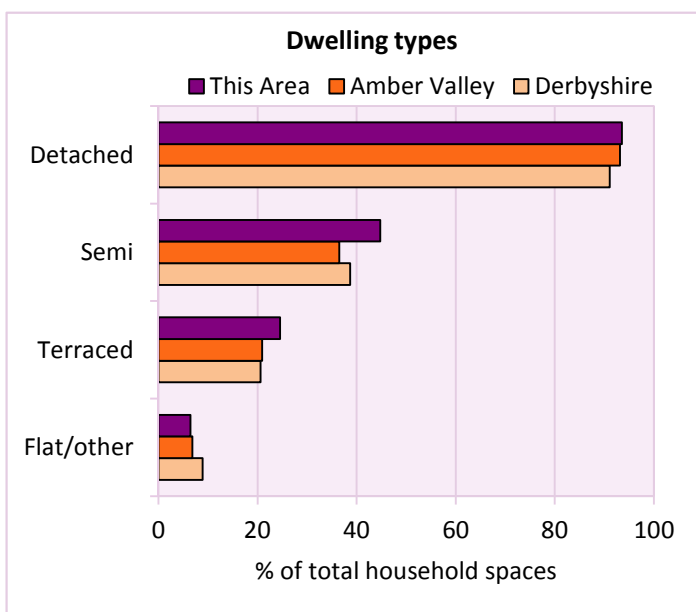
Table KS401EW

Dwelling type	Number of household spaces	% of total household spaces		
		This Area	Amber Valley	Derbyshire
Unshared dwellings				
House or bungalow:	5,124	93.5	93.2	91.1
- detached	1,326	24.2	35.8	31.8
- semi-detached	2,453	44.8	36.5	38.7
- terraced	1,345	24.6	20.9	20.6
Flat:	351	6.4	6.7	8.6
- purpose built	269	4.9	4.8	6.5
- part of converted or shared house	46	0.8	0.9	1.2
- in a commercial building	36	0.7	0.9	0.9
Caravan or temporary structure	3	0.1	0.1	0.3
Shared dwellings	0	0.0	0.0	0.0

Table KS401EW

Tenure	Number of households	% of total households		
		This Area	Amber Valley	Derbyshire
Owner - occupied	3,532	67.0	74.1	71.0
Shared ownership	18	0.3	0.4	0.4
Rented from council/housing association	953	18.1	12.3	15.3
Private/other rented	691	13.1	11.8	12.0
Living rent free	79	1.5	1.4	1.4
All households	5,273			

Table KS402EW



2011 Census: Housing Profile

Greater Heanor

Area type and code
Electoral Division (ED_A05)

Household spaces and occupancy	Number of household spaces	% of total household spaces		
		This Area	Amber Valley	Derbyshire
Occupied	5,273	96.3	95.7	95.8
Unoccupied	205	3.7	4.3	4.2
All household spaces	5,478	100.0	100.0	100.0

Table KS401EW

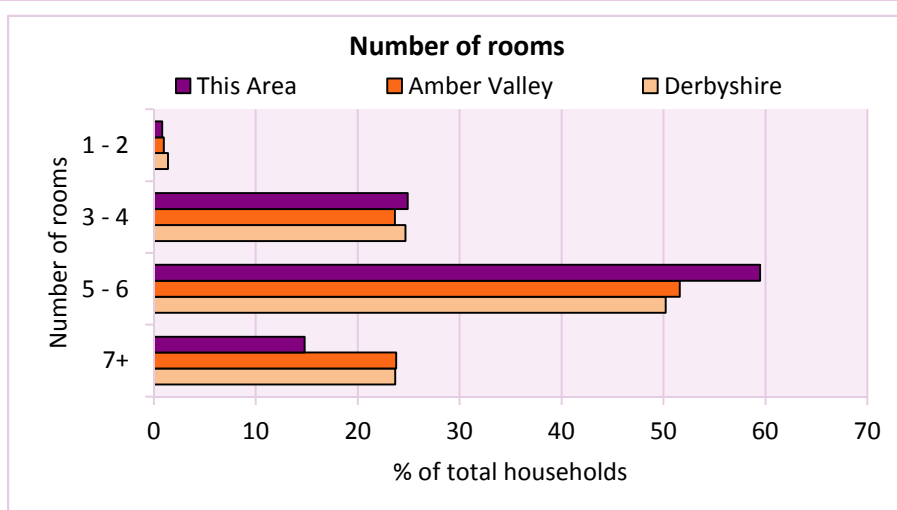
Accommodation

Households by number of rooms Number of rooms	Number of households	% of total households		
		This Area	Amber Valley	Derbyshire
1	4	0.1	0.1	0.2
2	39	0.7	0.9	1.2
3 to 4	1,314	24.9	23.7	24.7
5 to 6	3,136	59.5	51.6	50.2
7 to 8	612	11.6	17.5	17.5
9+	168	3.2	6.3	6.2
Average number of rooms per household		This Area	Amber Valley	Derbyshire
Average number of rooms per household		5.3	5.6	5.6
Average number of bedrooms per household		2.7	2.8	2.8

Tables KS403EW, QS407EW and QS411EW

Overcrowding and lack of amenities	Number of households	% of total households		
		This Area	Amber Valley	Derbyshire
Households which are:				
- overcrowded	189	3.6	3.2	3.7
- without central heating	92	1.7	2.2	2.0

Table KS403EW



For an **explanation** of the various terms used in these tables, please see the accompanying **Glossary**.

There is also a **Summary** profile, and there are other extension profiles covering the following topics:- **Population, Economic Activity, Equalities, Health, Households and Housing**.

Profiles in Adobe Acrobat (pdf) format can be downloaded from the Derbyshire Observatory web site, which also provides interactive maps and charts - <http://observatory.derbyshire.gov.uk>

Version: 2.0