

Heanor Central

Area type and code
Electoral Division (ED_A06)

Total dwellings

Total number of dwellings

5,228

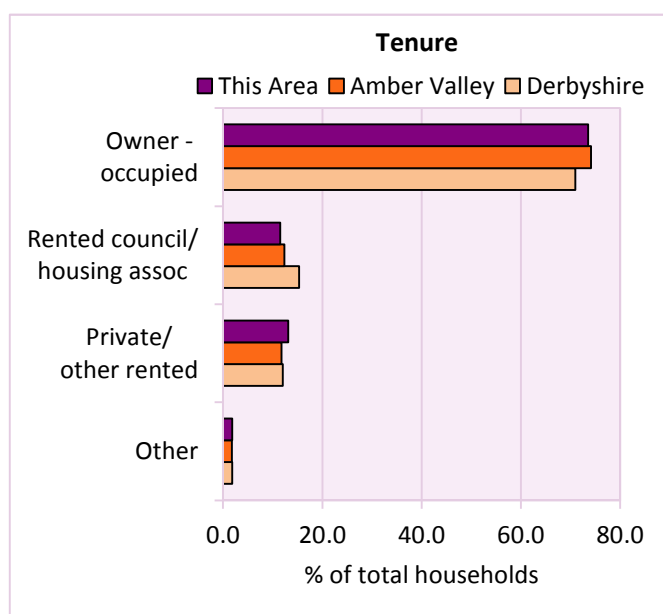
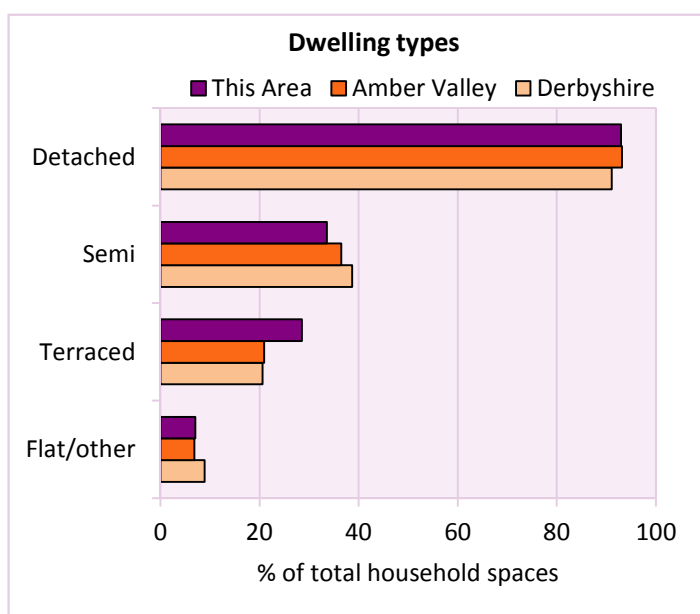
Table KS401EW

Dwelling type	Number of household spaces	% of total household spaces		
		This Area	Amber Valley	Derbyshire
Unshared dwellings				
House or bungalow:	4,861	93.0	93.2	91.1
- detached	1,613	30.9	35.8	31.8
- semi-detached	1,756	33.6	36.5	38.7
- terraced	1,492	28.5	20.9	20.6
Flat:	366	7.0	6.7	8.6
- purpose built	235	4.5	4.8	6.5
- part of converted or shared house	52	1.0	0.9	1.2
- in a commercial building	79	1.5	0.9	0.9
Caravan or temporary structure	1	0.0	0.1	0.3
Shared dwellings	0	0.0	0.0	0.0

Table KS401EW

Tenure	Number of households	% of total households		
		This Area	Amber Valley	Derbyshire
Owner - occupied	3,692	73.5	74.1	71.0
Shared ownership	13	0.3	0.4	0.4
Rented from council/housing association	577	11.5	12.3	15.3
Private/other rented	658	13.1	11.8	12.0
Living rent free	80	1.6	1.4	1.4
All households	5,020			

Table KS402EW



2011 Census: Housing Profile

Heanor Central

Area type and code
Electoral Division (ED_A06)

Household spaces and occupancy	Number of household spaces	% of total household spaces		
		This Area	Amber Valley	Derbyshire
Occupied	5,020	96.0	95.7	95.8
Unoccupied	208	4.0	4.3	4.2
All household spaces	5,228	100.0	100.0	100.0

Table KS401EW

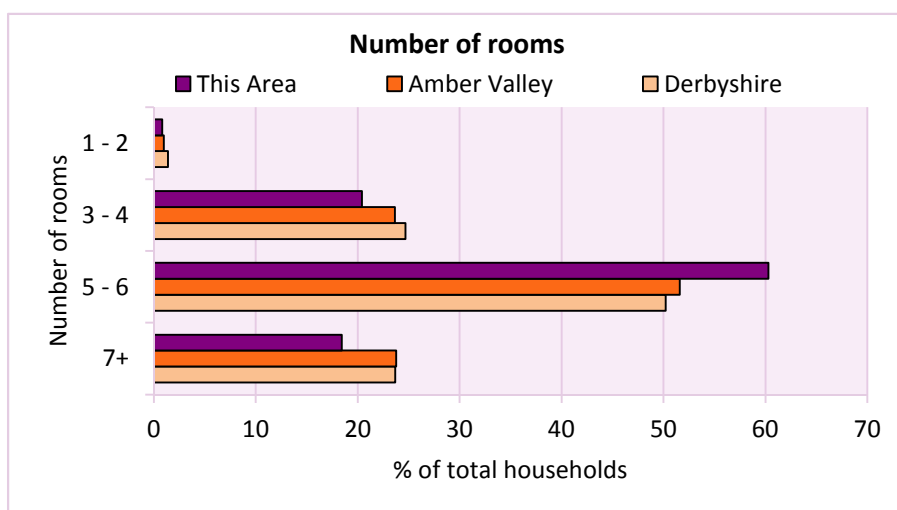
Accommodation

Households by number of rooms Number of rooms	Number of households	% of total households		
		This Area	Amber Valley	Derbyshire
1	3	0.1	0.1	0.2
2	39	0.8	0.9	1.2
3 to 4	1,025	20.4	23.7	24.7
5 to 6	3,027	60.3	51.6	50.2
7 to 8	760	15.1	17.5	17.5
9+	166	3.3	6.3	6.2
Average number of rooms per household		This Area	Amber Valley	Derbyshire
Average number of rooms per household		5.5	5.6	5.6
Average number of bedrooms per household		2.7	2.8	2.8

Tables KS403EW, QS407EW and QS411EW

Overcrowding and lack of amenities	Number of households	% of total households		
		This Area	Amber Valley	Derbyshire
Households which are:				
- overcrowded	158	3.1	3.2	3.7
- without central heating	109	2.2	2.2	2.0

Table KS403EW



For an **explanation** of the various terms used in these tables, please see the accompanying **Glossary**.

There is also a **Summary** profile, and there are other extension profiles covering the following topics:- **Population, Economic Activity, Equalities, Health, Households and Housing**.

Profiles in Adobe Acrobat (pdf) format can be downloaded from the Derbyshire Observatory web site, which also provides interactive maps and charts - <http://observatory.derbyshire.gov.uk>

Version: 2.0