

## Barlborough and Clowne

Area type and code  
Electoral Division (ED\_B01)

### Total dwellings

Total number of dwellings

5,236

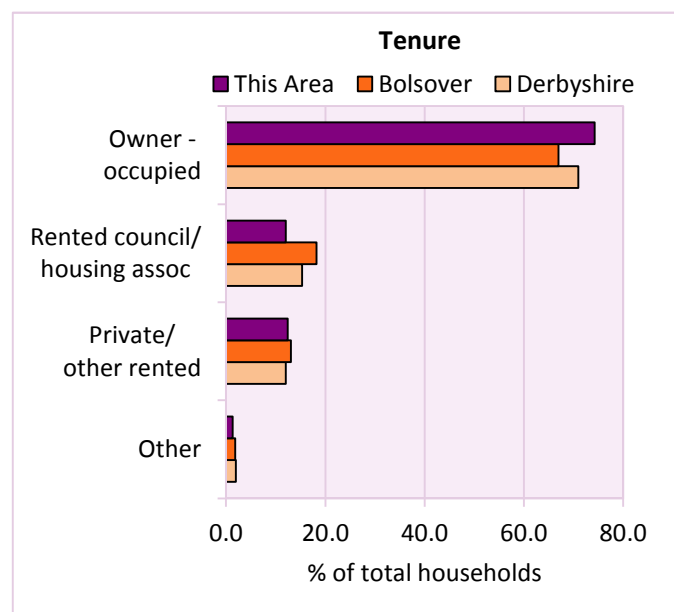
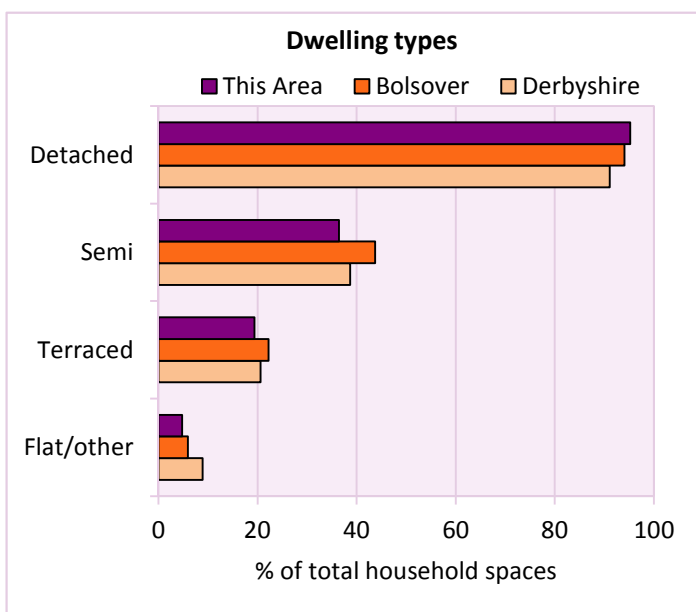
Table KS401EW

Dwelling type	Number of household spaces	% of total household spaces		
		This Area	Bolsover	Derbyshire
<b>Unshared dwellings</b>				
House or bungalow:	4,986	95.2	94.0	91.1
- detached	2,066	39.5	28.1	31.8
- semi-detached	1,907	36.4	43.7	38.7
- terraced	1,013	19.3	22.2	20.6
Flat:	248	4.7	5.9	8.6
- purpose built	178	3.4	4.6	6.5
- part of converted or shared house	21	0.4	0.5	1.2
- in a commercial building	49	0.9	0.8	0.9
Caravan or temporary structure	2	0.0	0.1	0.3
Shared dwellings	0	0.0	0.0	0.0

Table KS401EW

Tenure	Number of households	% of total households		
		This Area	Bolsover	Derbyshire
Owner - occupied	3,747	74.2	67.0	71.0
Shared ownership	7	0.1	0.3	0.4
Rented from council/housing association	608	12.0	18.2	15.3
Private/other rented	627	12.4	13.0	12.0
Living rent free	59	1.2	1.5	1.5
All households	5,048			

Table KS402EW



# 2011 Census: Housing Profile

## Barlborough and Clowne

Area type and code  
Electoral Division (ED\_B01)

Household spaces and occupancy	Number of household spaces	% of total household spaces		
		This Area	Bolsover	Derbyshire
Occupied	5,048	96.4	95.5	95.8
Unoccupied	188	3.6	4.5	4.2
All household spaces	5,236	100.0	100.0	100.0

Table KS401EW

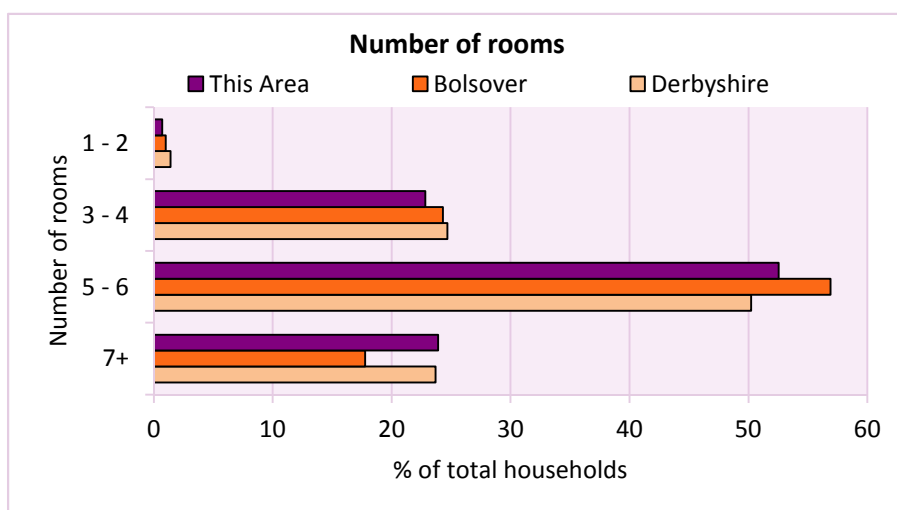
## Accommodation

Households by number of rooms Number of rooms	Number of households	% of total households		
		This Area	Bolsover	Derbyshire
1	1	0.0	0.1	0.2
2	35	0.7	0.9	1.2
3 to 4	1,153	22.8	24.3	24.7
5 to 6	2,652	52.5	56.9	50.2
7 to 8	823	16.3	13.9	17.5
9+	384	7.6	3.9	6.2
Average number of rooms per household		This Area	Bolsover	Derbyshire
Average number of rooms per household		5.6	5.4	5.6
Average number of bedrooms per household		2.8	2.7	2.8

Tables KS403EW, QS407EW and QS411EW

Overcrowding and lack of amenities	Number of households	% of total households		
		This Area	Bolsover	Derbyshire
Households which are:				
- overcrowded	123	2.4	3.3	3.7
- without central heating	56	1.1	1.0	2.0

Table KS403EW



For an **explanation** of the various terms used in these tables, please see the accompanying **Glossary**.

There is also a **Summary** profile, and there are other extension profiles covering the following topics:- **Population, Economic Activity, Equalities, Health, Households and Housing**.

**Profiles** in Adobe Acrobat (pdf) format can be downloaded from the Derbyshire Observatory web site, which also provides interactive maps and charts - <http://observatory.derbyshire.gov.uk>

Version: 2.0