

## Bolsover South

Area type and code  
Electoral Division (ED\_B03)

### Total dwellings

Total number of dwellings

5,862

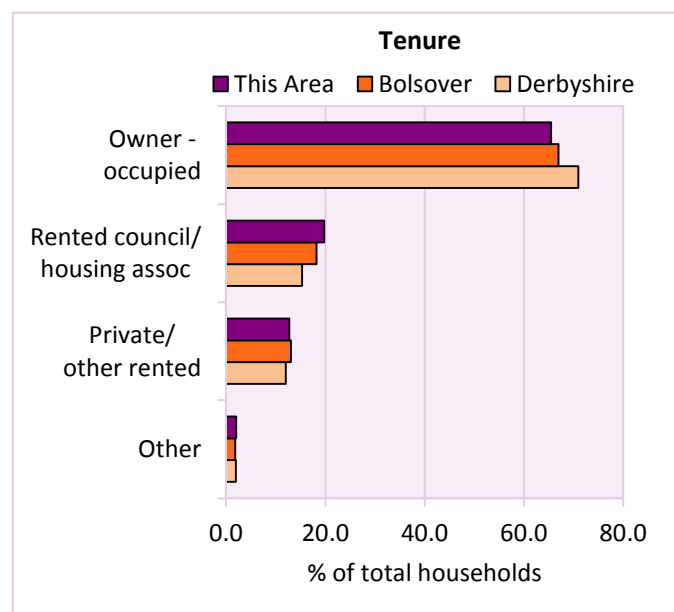
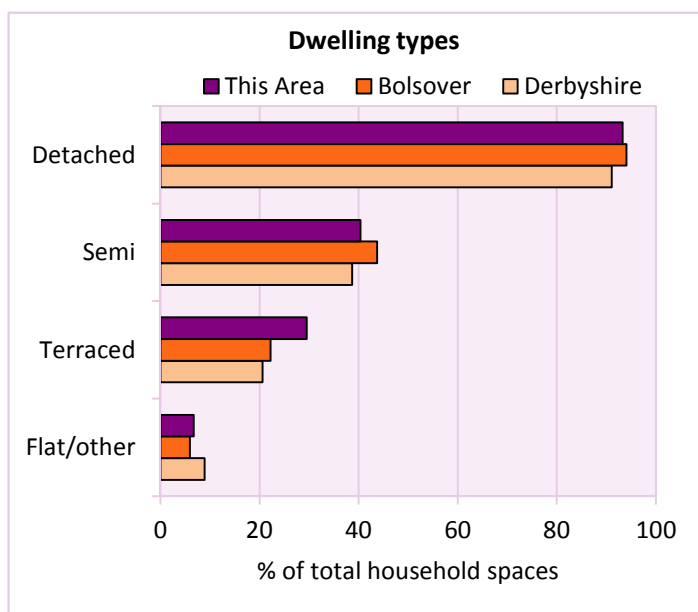
Table KS401EW

Dwelling type	Number of household spaces	% of total household spaces		
		This Area	Bolsover	Derbyshire
<b>Unshared dwellings</b>				
House or bungalow:	5,467	93.3	94.0	91.1
- detached	1,371	23.4	28.1	31.8
- semi-detached	2,365	40.3	43.7	38.7
- terraced	1,731	29.5	22.2	20.6
Flat:	391	6.7	5.9	8.6
- purpose built	326	5.6	4.6	6.5
- part of converted or shared house	34	0.6	0.5	1.2
- in a commercial building	31	0.5	0.8	0.9
Caravan or temporary structure	4	0.1	0.1	0.3
Shared dwellings	0	0.0	0.0	0.0

Table KS401EW

Tenure	Number of households	% of total households		
		This Area	Bolsover	Derbyshire
Owner - occupied	3,664	65.5	67.0	71.0
Shared ownership	5	0.1	0.3	0.4
Rented from council/housing association	1,105	19.7	18.2	15.3
Private/other rented	714	12.8	13.0	12.0
Living rent free	108	1.9	1.5	1.5
All households	5,596			

Table KS402EW



# 2011 Census: Housing Profile

## Bolsover South

Area type and code  
Electoral Division (ED\_B03)

Household spaces and occupancy	Number of household spaces	% of total household spaces		
		This Area	Bolsover	Derbyshire
Occupied	5,596	95.5	95.5	95.8
Unoccupied	266	4.5	4.5	4.2
All household spaces	5,862	100.0	100.0	100.0

Table KS401EW

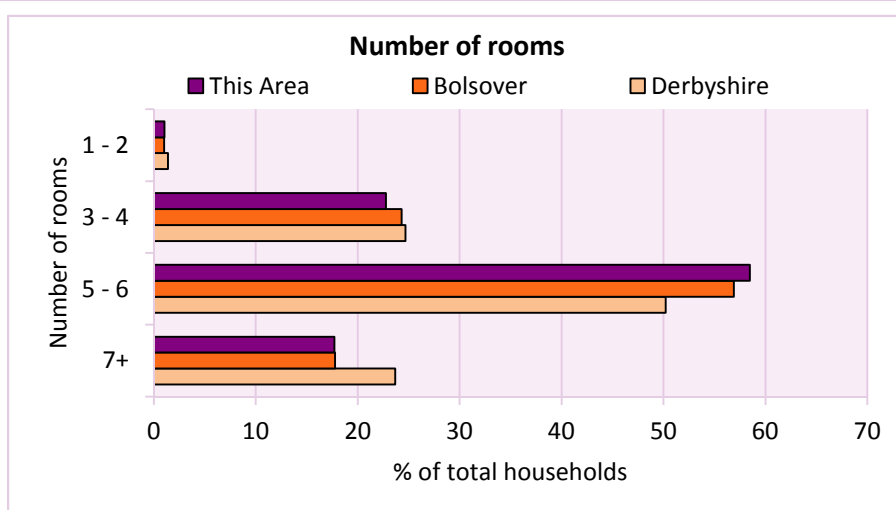
## Accommodation

Households by number of rooms Number of rooms	Number of households	% of total households		
		This Area	Bolsover	Derbyshire
1	4	0.1	0.1	0.2
2	54	1.0	0.9	1.2
3 to 4	1,274	22.8	24.3	24.7
5 to 6	3,273	58.5	56.9	50.2
7 to 8	821	14.7	13.9	17.5
9+	170	3.0	3.9	6.2
Average number of rooms per household		This Area	Bolsover	Derbyshire
Average number of rooms per household		5.4	5.4	5.6
Average number of bedrooms per household		2.7	2.7	2.8

Tables KS403EW, QS407EW and QS411EW

Overcrowding and lack of amenities	Number of households	% of total households		
		This Area	Bolsover	Derbyshire
Households which are:				
- overcrowded	191	3.4	3.3	3.7
- without central heating	60	1.1	1.0	2.0

Table KS403EW



For an **explanation** of the various terms used in these tables, please see the accompanying **Glossary**.

There is also a **Summary** profile, and there are other extension profiles covering the following topics:- **Population, Economic Activity, Equalities, Health, Households and Housing**.

**Profiles** in Adobe Acrobat (pdf) format can be downloaded from the Derbyshire Observatory web site, which also provides interactive maps and charts - <http://observatory.derbyshire.gov.uk>

Version: 2.0