

## Brimington

Area type and code  
Electoral Division (ED\_C03)

### Total dwellings

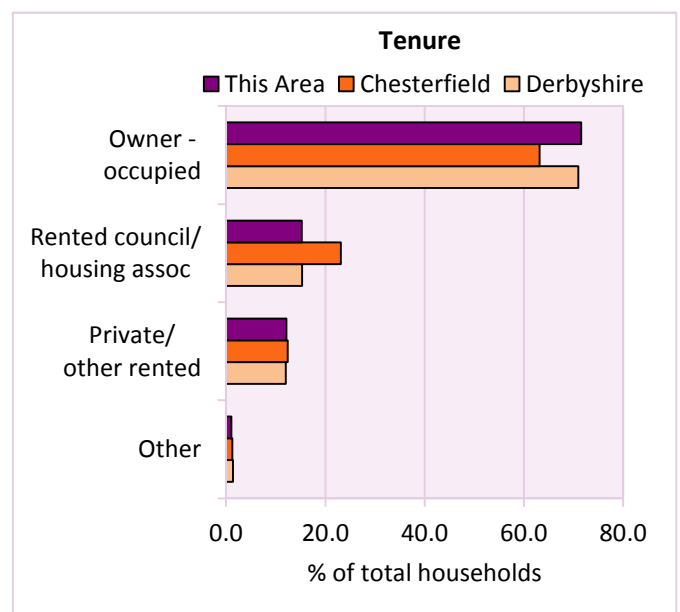
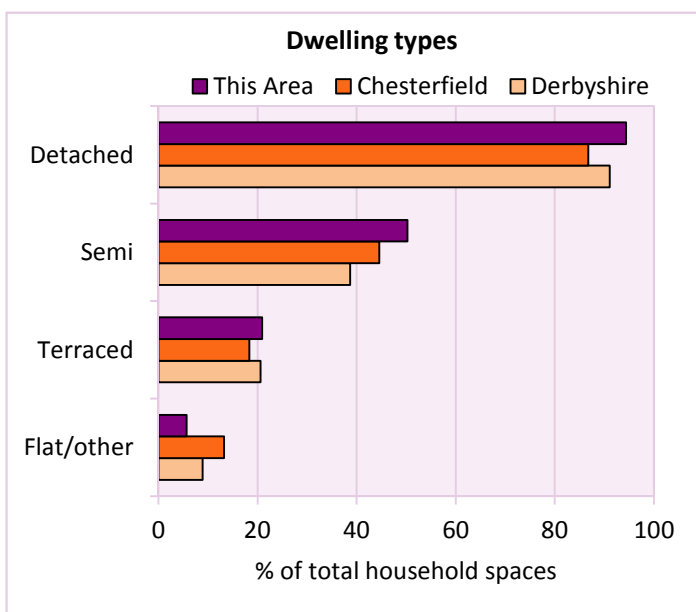
Total number of dwellings 5,733 Table KS401EW

Dwelling type	Number of household spaces	% of total household spaces		
		This Area	Chesterfield	Derbyshire
<b>Unshared dwellings</b>				
House or bungalow:	5,412	94.4	86.8	91.1
- detached	1,330	23.2	23.9	31.8
- semi-detached	2,882	50.3	44.5	38.7
- terraced	1,200	20.9	18.3	20.6
Flat:	322	5.6	13.0	8.6
- purpose built	259	4.5	10.9	6.5
- part of converted or shared house	36	0.6	1.3	1.2
- in a commercial building	27	0.5	0.8	0.9
Caravan or temporary structure	1	0.0	0.2	0.3
Shared dwellings	1	0.0	0.0	0.0

Table KS401EW

Tenure	Number of households	% of total households		
		This Area	Chesterfield	Derbyshire
Owner - occupied	3,955	71.5	63.1	71.0
Shared ownership	14	0.3	0.3	0.4
Rented from council/housing association	845	15.3	23.1	15.3
Private/other rented	672	12.1	12.4	12.0
Living rent free	45	0.8	1.0	1.0
All households	5,531			

Table KS402EW



# 2011 Census: Housing Profile

## Brimington

Area type and code  
Electoral Division (ED\_C03)

Household spaces and occupancy	Number of household spaces	% of total household spaces		
		This Area	Chesterfield	Derbyshire
Occupied	5,531	96.4	96.4	95.8
Unoccupied	204	3.6	3.6	4.2
All household spaces	5,735	100.0	100.0	100.0

Table KS401EW

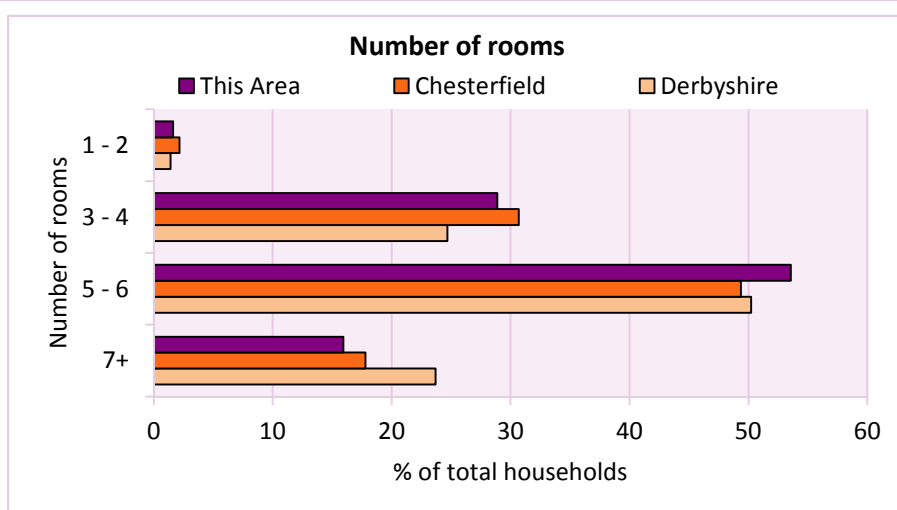
## Accommodation

Households by number of rooms Number of rooms	Number of households	% of total households		
		This Area	Chesterfield	Derbyshire
1	15	0.3	0.3	0.2
2	74	1.3	1.9	1.2
3 to 4	1,598	28.9	30.7	24.7
5 to 6	2,963	53.6	49.4	50.2
7 to 8	740	13.4	14.4	17.5
9+	141	2.5	3.4	6.2
Average number of rooms per household		This Area	Chesterfield	Derbyshire
Average number of rooms per household		5.2	5.2	5.6
Average number of bedrooms per household		2.6	2.6	2.8

Tables KS403EW, QS407EW and QS411EW

Overcrowding and lack of amenities	Number of households	% of total households		
		This Area	Chesterfield	Derbyshire
Households which are:				
- overcrowded	214	3.9	4.7	3.7
- without central heating	71	1.3	1.3	2.0

Table KS403EW



For an **explanation** of the various terms used in these tables, please see the accompanying **Glossary**.

There is also a **Summary** profile, and there are other extension profiles covering the following topics:- **Population, Economic Activity, Equalities, Health, Households and Housing**.

**Profiles** in Adobe Acrobat (pdf) format can be downloaded from the Derbyshire Observatory web site, which also provides interactive maps and charts - <http://observatory.derbyshire.gov.uk>

Version: 2.0