

Dovedale

Area type and code
Electoral Division (ED_D04)

Total dwellings

Total number of dwellings

5,662

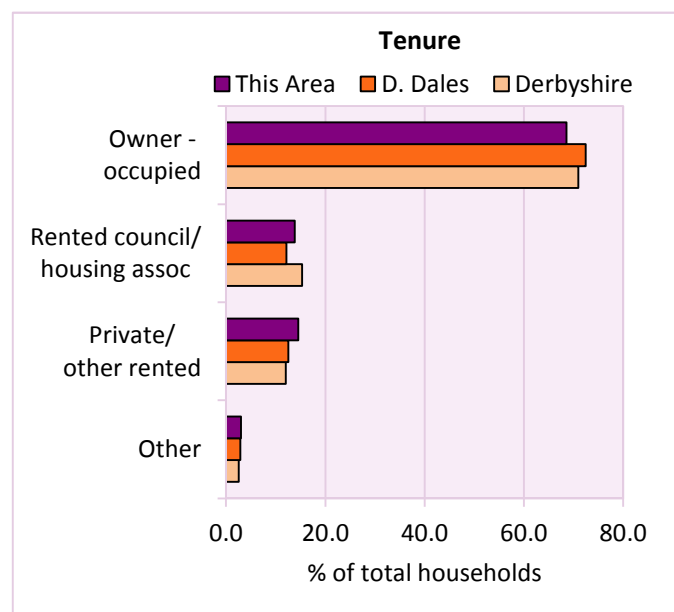
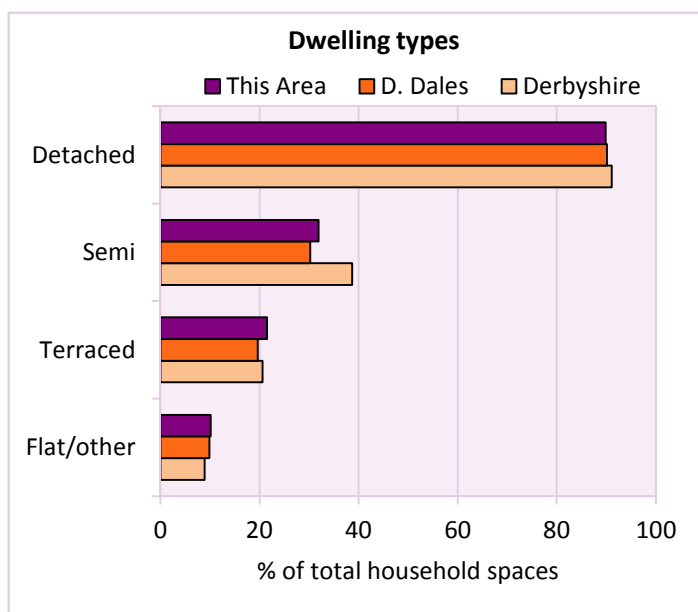
Table KS401EW

Dwelling type	Number of household spaces	% of total household spaces		
		This Area	D. Dales	Derbyshire
Unshared dwellings				
House or bungalow:	5,088	89.9	90.1	91.1
- detached	2,064	36.5	40.3	31.8
- semi-detached	1,808	31.9	30.2	38.7
- terraced	1,216	21.5	19.6	20.6
Flat:	559	9.9	9.7	8.6
- purpose built	339	6.0	6.4	6.5
- part of converted or shared house	114	2.0	1.8	1.2
- in a commercial building	106	1.9	1.4	0.9
Caravan or temporary structure	15	0.3	0.2	0.3
Shared dwellings	0	0.0	0.0	0.0

Table KS401EW

Tenure	Number of households	% of total households		
		This Area	D. Dales	Derbyshire
Owner - occupied	3,442	68.6	72.4	71.0
Shared ownership	39	0.8	0.7	0.4
Rented from council/housing association	695	13.8	12.2	15.3
Private/other rented	731	14.6	12.6	12.0
Living rent free	113	2.3	2.1	2.1
All households	5,020			

Table KS402EW



2011 Census: Housing Profile

Dovedale

Area type and code
Electoral Division (ED_D04)

Household spaces and occupancy	Number of household spaces	% of total household spaces		
		This Area	D. Dales	Derbyshire
Occupied	5,020	88.7	91.8	95.8
Unoccupied	642	11.3	8.2	4.2
All household spaces	5,662	100.0	100.0	100.0

Table KS401EW

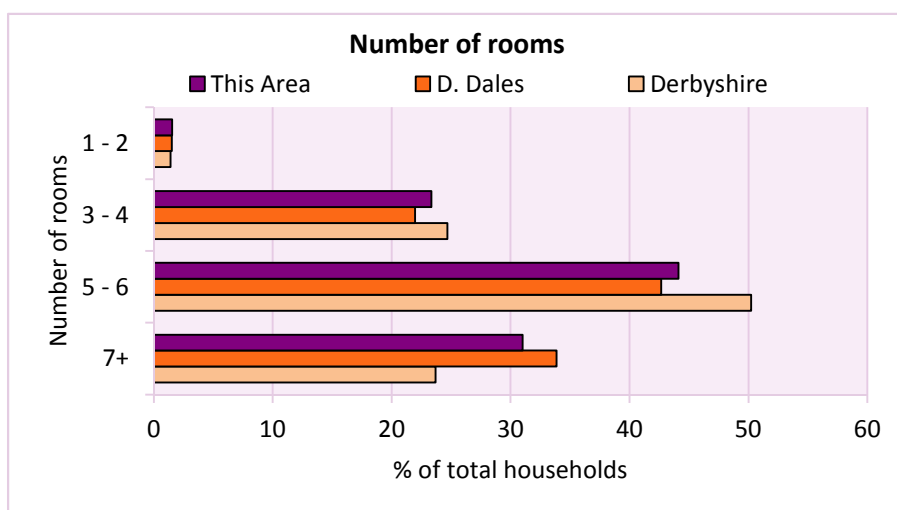
Accommodation

Households by number of rooms Number of rooms	Number of households	% of total households		
		This Area	D. Dales	Derbyshire
1	8	0.2	0.2	0.2
2	69	1.4	1.3	1.2
3 to 4	1,171	23.3	22.0	24.7
5 to 6	2,215	44.1	42.7	50.2
7 to 8	1,069	21.3	22.4	17.5
9+	488	9.7	11.5	6.2
Average number of rooms per household		This Area	D. Dales	Derbyshire
Average number of rooms per household		5.8	6.0	5.6
Average number of bedrooms per household		2.9	2.9	2.8

Tables KS403EW, QS407EW and QS411EW

Overcrowding and lack of amenities	Number of households	% of total households		
		This Area	D. Dales	Derbyshire
Households which are:				
- overcrowded	183	3.6	3.3	3.7
- without central heating	119	2.4	2.4	2.0

Table KS403EW



For an **explanation** of the various terms used in these tables, please see the accompanying **Glossary**.

There is also a **Summary** profile, and there are other extension profiles covering the following topics:- **Population, Economic Activity, Equalities, Health, Households and Housing**.

Profiles in Adobe Acrobat (pdf) format can be downloaded from the Derbyshire Observatory web site, which also provides interactive maps and charts - <http://observatory.derbyshire.gov.uk>

Version: 2.0