

## Wirksworth

Area type and code  
Electoral Division (ED\_D06)

### Total dwellings

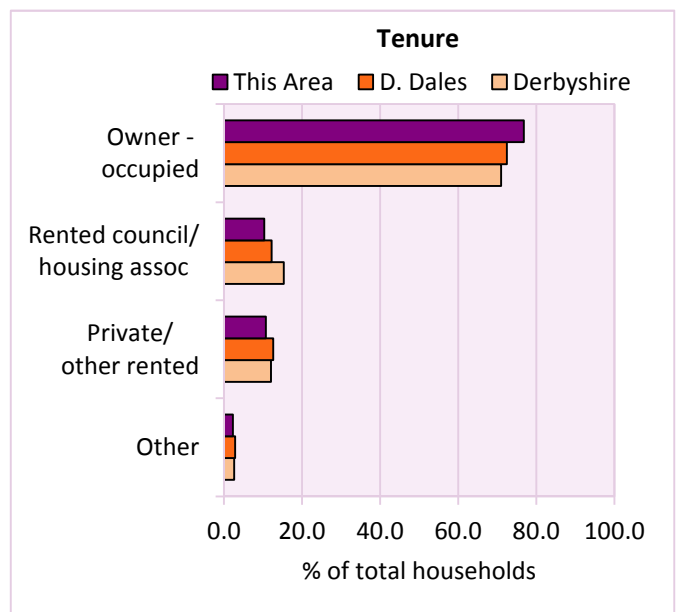
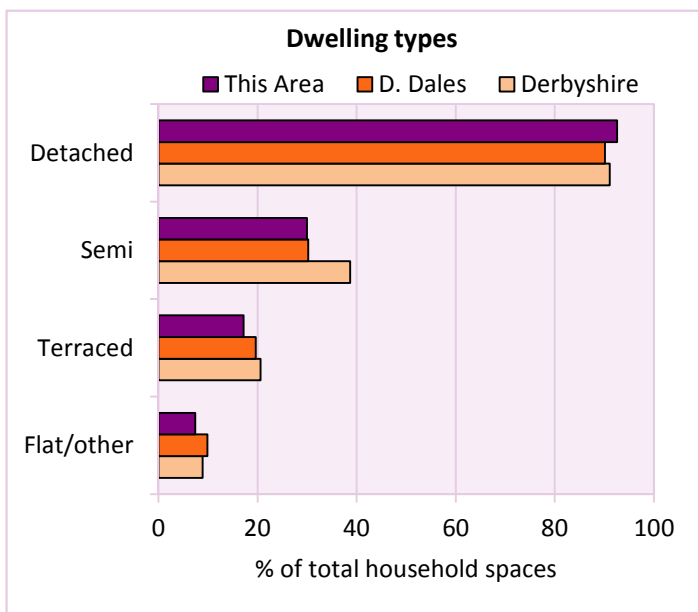
**Total number of dwellings** 6,010 Table KS401EW

Dwelling type	Number of household spaces	% of total household spaces		
		This Area	D. Dales	Derbyshire
<b>Unshared dwellings</b>				
House or bungalow:	5,563	92.6	90.1	91.1
- detached	2,732	45.5	40.3	31.8
- semi-detached	1,800	30.0	30.2	38.7
- terraced	1,031	17.2	19.6	20.6
Flat:	420	7.0	9.7	8.6
- purpose built	221	3.7	6.4	6.5
- part of converted or shared house	96	1.6	1.8	1.2
- in a commercial building	103	1.7	1.4	0.9
Caravan or temporary structure	27	0.4	0.2	0.3
Shared dwellings	0	0.0	0.0	0.0

Table KS401EW

Tenure	Number of households	% of total households		
		This Area	D. Dales	Derbyshire
Owner - occupied	4,224	76.8	72.4	71.0
Shared ownership	36	0.7	0.7	0.4
Rented from council/housing association	566	10.3	12.2	15.3
Private/other rented	590	10.7	12.6	12.0
Living rent free	87	1.6	2.1	2.1
All households	5,503			

Table KS402EW



# 2011 Census: Housing Profile

## Wirksworth

Area type and code  
Electoral Division (ED\_D06)

Household spaces and occupancy	Number of household spaces	% of total household spaces		
		This Area	D. Dales	Derbyshire
Occupied	5,503	91.6	91.8	95.8
Unoccupied	507	8.4	8.2	4.2
All household spaces	6,010	100.0	100.0	100.0

Table KS401EW

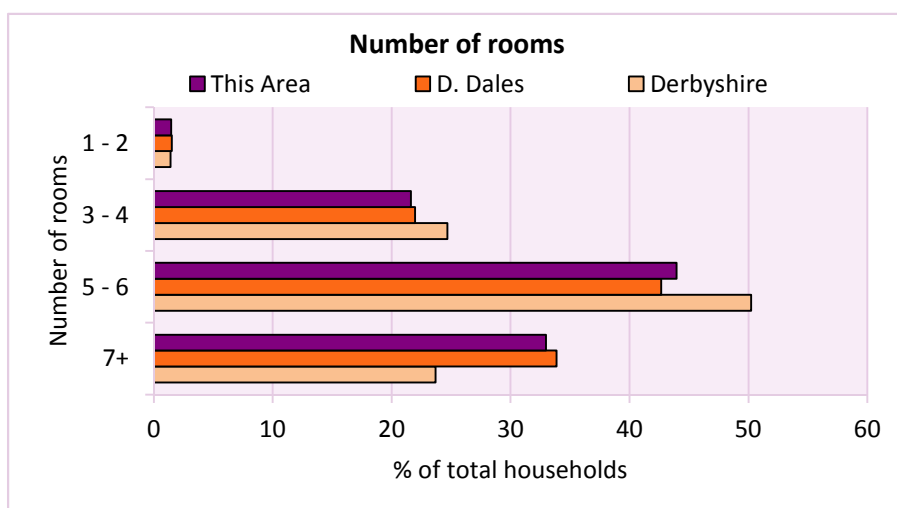
## Accommodation

Households by number of rooms Number of rooms	Number of households	% of total households		
		This Area	D. Dales	Derbyshire
1	8	0.1	0.2	0.2
2	72	1.3	1.3	1.2
3 to 4	1,189	21.6	22.0	24.7
5 to 6	2,419	44.0	42.7	50.2
7 to 8	1,225	22.3	22.4	17.5
9+	590	10.7	11.5	6.2
Average number of rooms per household		This Area	D. Dales	Derbyshire
Average number of rooms per household		5.9	6.0	5.6
Average number of bedrooms per household		2.9	2.9	2.8

Tables KS403EW, QS407EW and QS411EW

Overcrowding and lack of amenities	Number of households	% of total households		
		This Area	D. Dales	Derbyshire
Households which are:				
- overcrowded	173	3.1	3.3	3.7
- without central heating	172	3.1	2.4	2.0

Table KS403EW



For an **explanation** of the various terms used in these tables, please see the accompanying **Glossary**.

There is also a **Summary** profile, and there are other extension profiles covering the following topics:- **Population, Economic Activity, Equalities, Health, Households and Housing**.

**Profiles** in Adobe Acrobat (pdf) format can be downloaded from the Derbyshire Observatory web site, which also provides interactive maps and charts - <http://observatory.derbyshire.gov.uk>

Version: 2.0