

## Ilkeston East

Area type and code  
Electoral Division (ED\_E03)

### Total dwellings

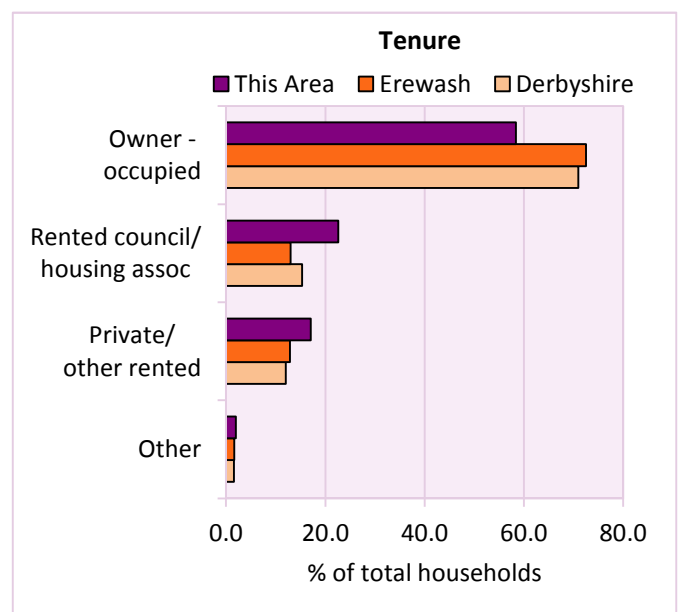
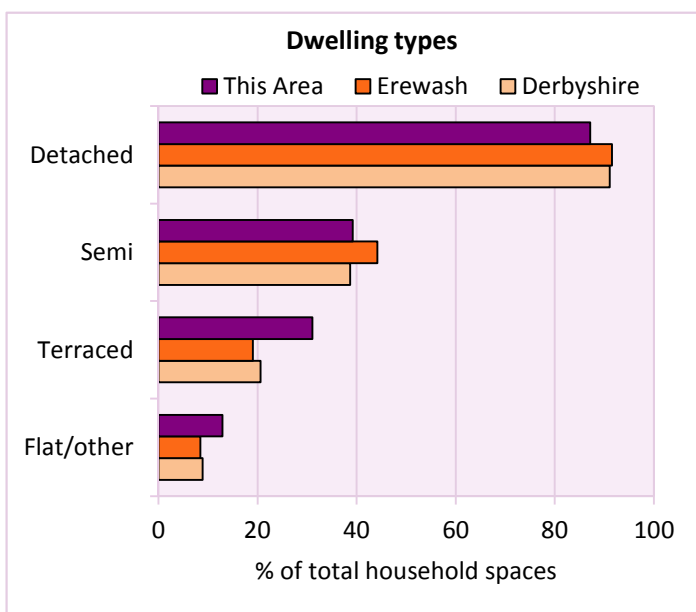
Total number of dwellings **6,408** Table KS401EW

Dwelling type	Number of household spaces	% of total household spaces		
		This Area	Erewash	Derbyshire
<b>Unshared dwellings</b>				
House or bungalow:	5,591	87.1	91.6	91.1
- detached	1,081	16.8	28.3	31.8
- semi-detached	2,517	39.2	44.2	38.7
- terraced	1,993	31.1	19.1	20.6
Flat:	827	12.9	8.3	8.6
- purpose built	625	9.7	6.2	6.5
- part of converted or shared house	126	2.0	1.1	1.2
- in a commercial building	76	1.2	1.0	0.9
Caravan or temporary structure	0	0.0	0.1	0.3
Shared dwellings	3	0.0	0.0	0.0

Table KS401EW

Tenure	Number of households	% of total households		
		This Area	Erewash	Derbyshire
Owner - occupied	3,558	58.4	72.5	71.0
Shared ownership	24	0.4	0.5	0.4
Rented from council/housing association	1,376	22.6	13.0	15.3
Private/other rented	1,038	17.0	12.9	12.0
Living rent free	96	1.6	1.2	1.2
All households	6,092			

Table KS402EW



# 2011 Census: Housing Profile

## Ilkeston East

Area type and code  
Electoral Division (ED\_E03)

Household spaces and occupancy	Number of household spaces	% of total household spaces		
		This Area	Erewash	Derbyshire
Occupied	6,092	94.9	96.3	95.8
Unoccupied	326	5.1	3.7	4.2
All household spaces	6,418	100.0	100.0	100.0

Table KS401EW

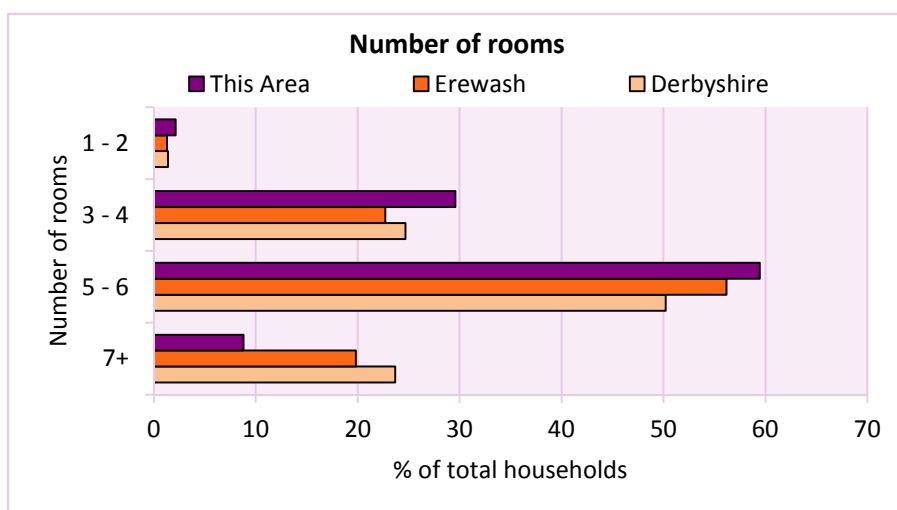
## Accommodation

Households by number of rooms Number of rooms	Number of households	% of total households		
		This Area	Erewash	Derbyshire
1	11	0.2	0.2	0.2
2	120	2.0	1.1	1.2
3 to 4	1,803	29.6	22.7	24.7
5 to 6	3,622	59.5	56.2	50.2
7 to 8	457	7.5	15.8	17.5
9+	79	1.3	4.1	6.2
Average number of rooms per household		This Area	Erewash	Derbyshire
Average number of rooms per household		5.0	5.5	5.6
Average number of bedrooms per household		2.5	2.7	2.8

Tables KS403EW, QS407EW and QS411EW

Overcrowding and lack of amenities	Number of households	% of total households		
		This Area	Erewash	Derbyshire
Households which are:				
- overcrowded	341	5.6	3.7	3.7
- without central heating	173	2.8	3.2	2.0

Table KS403EW



For an **explanation** of the various terms used in these tables, please see the accompanying **Glossary**.

There is also a **Summary** profile, and there are other extension profiles covering the following topics:- **Population, Economic Activity, Equalities, Health, Households and Housing**.

**Profiles** in Adobe Acrobat (pdf) format can be downloaded from the Derbyshire Observatory web site, which also provides interactive maps and charts - <http://observatory.derbyshire.gov.uk>

Version: 2.0