

Ilkeston South

Area type and code
Electoral Division (ED_E04)

Total dwellings

Total number of dwellings

5,511

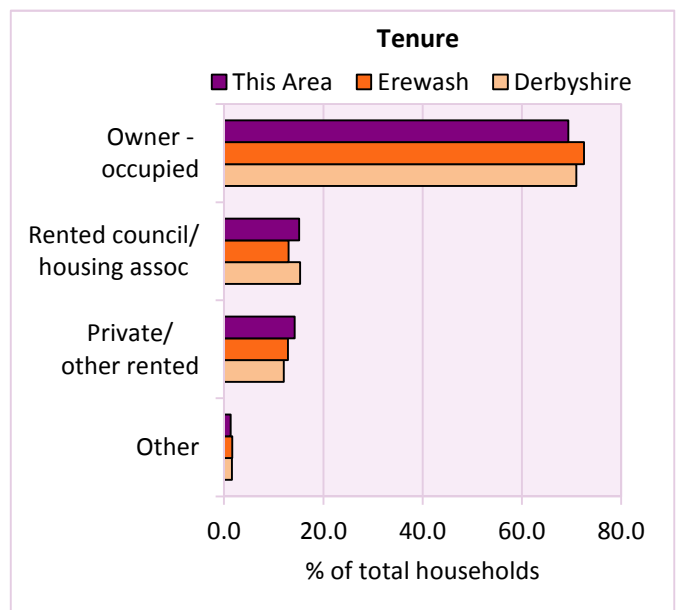
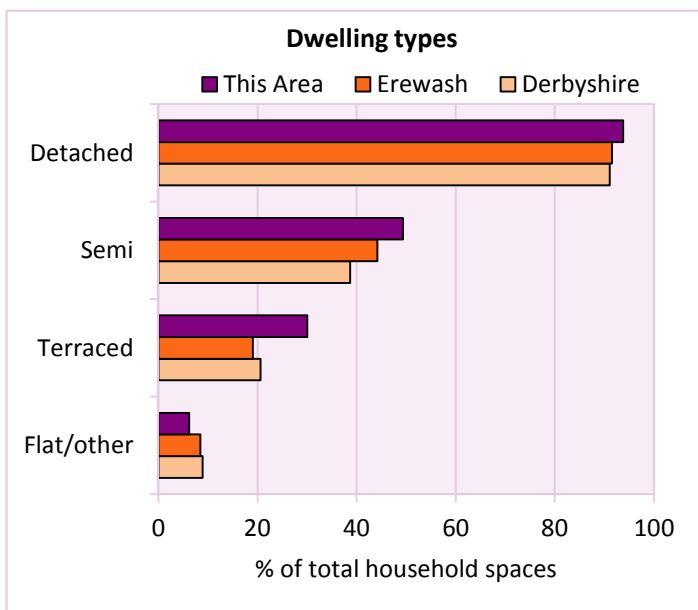
Table KS401EW

Dwelling type	Number of household spaces	% of total household spaces		
		This Area	Erewash	Derbyshire
Unshared dwellings				
House or bungalow:	5,169	93.8	91.6	91.1
- detached	796	14.4	28.3	31.8
- semi-detached	2,719	49.3	44.2	38.7
- terraced	1,654	30.0	19.1	20.6
Flat:	341	6.2	8.3	8.6
- purpose built	247	4.5	6.2	6.5
- part of converted or shared house	41	0.7	1.1	1.2
- in a commercial building	53	1.0	1.0	0.9
Caravan or temporary structure	1	0.0	0.1	0.3
Shared dwellings	0	0.0	0.0	0.0

Table KS401EW

Tenure	Number of households	% of total households		
		This Area	Erewash	Derbyshire
Owner - occupied	3,680	69.3	72.5	71.0
Shared ownership	24	0.5	0.5	0.4
Rented from council/housing association	803	15.1	13.0	15.3
Private/other rented	754	14.2	12.9	12.0
Living rent free	48	0.9	1.2	1.2
All households	5,309			

Table KS402EW



2011 Census: Housing Profile

Ilkeston South

Area type and code
Electoral Division (ED_E04)

Household spaces and occupancy	Number of household spaces	% of total household spaces		
		This Area	Erewash	Derbyshire
Occupied	5,309	96.3	96.3	95.8
Unoccupied	202	3.7	3.7	4.2
All household spaces	5,511	100.0	100.0	100.0

Table KS401EW

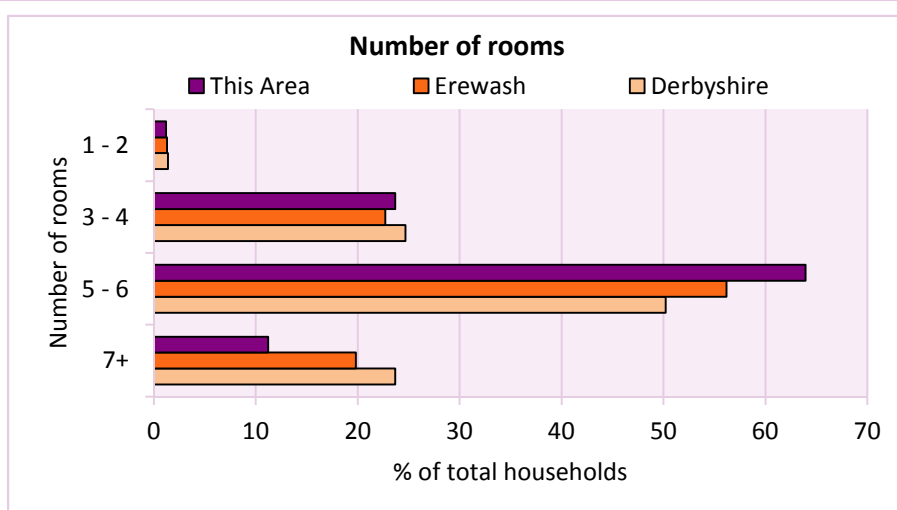
Accommodation

Households by number of rooms Number of rooms	Number of households	% of total households		
		This Area	Erewash	Derbyshire
1	7	0.1	0.2	0.2
2	56	1.1	1.1	1.2
3 to 4	1,257	23.7	22.7	24.7
5 to 6	3,394	63.9	56.2	50.2
7 to 8	492	9.3	15.8	17.5
9+	103	1.9	4.1	6.2
Average number of rooms per household		This Area	Erewash	Derbyshire
Average number of rooms per household		5.2	5.5	5.6
Average number of bedrooms per household		2.7	2.7	2.8

Tables KS403EW, QS407EW and QS411EW

Overcrowding and lack of amenities	Number of households	% of total households		
		This Area	Erewash	Derbyshire
Households which are:				
- overcrowded	234	4.4	3.7	3.7
- without central heating	223	4.2	3.2	2.0

Table KS403EW



For an **explanation** of the various terms used in these tables, please see the accompanying **Glossary**.

There is also a **Summary** profile, and there are other extension profiles covering the following topics:- **Population, Economic Activity, Equalities, Health, Households and Housing**.

Profiles in Adobe Acrobat (pdf) format can be downloaded from the Derbyshire Observatory web site, which also provides interactive maps and charts - <http://observatory.derbyshire.gov.uk>

Version: 2.0