

Ilkeston West

Area type and code
Electoral Division (ED_E05)

Total dwellings

Total number of dwellings

5,080

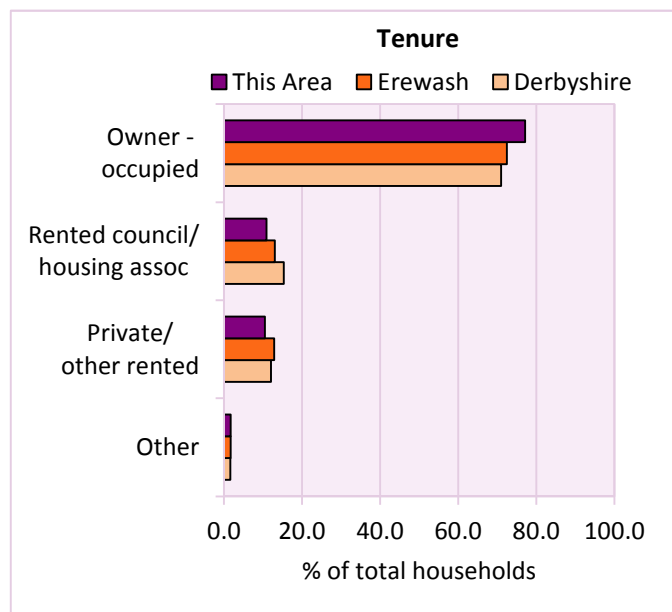
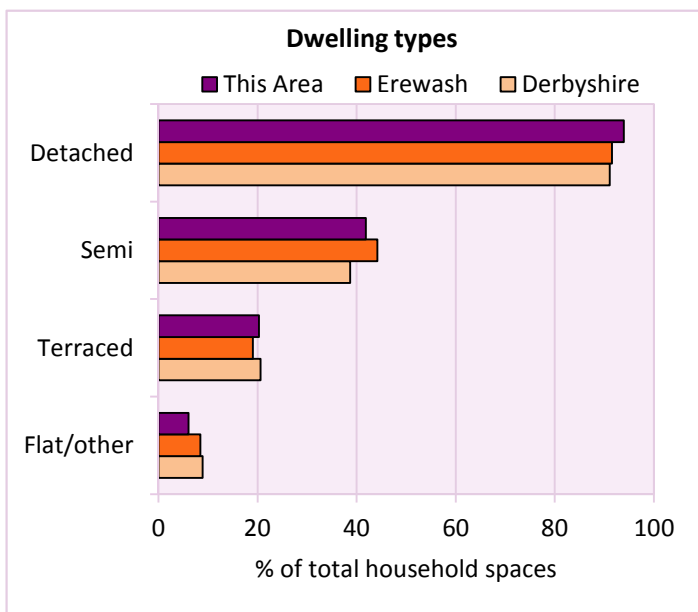
Table KS401EW

Dwelling type	Number of household spaces	% of total household spaces		
		This Area	Erewash	Derbyshire
Unshared dwellings				
House or bungalow:	4,773	93.9	91.6	91.1
- detached	1,616	31.8	28.3	31.8
- semi-detached	2,126	41.8	44.2	38.7
- terraced	1,031	20.3	19.1	20.6
Flat:	308	6.1	8.3	8.6
- purpose built	186	3.7	6.2	6.5
- part of converted or shared house	59	1.2	1.1	1.2
- in a commercial building	63	1.2	1.0	0.9
Caravan or temporary structure	0	0.0	0.1	0.3
Shared dwellings	1	0.0	0.0	0.0

Table KS401EW

Tenure	Number of households	% of total households		
		This Area	Erewash	Derbyshire
Owner - occupied	3,786	77.1	72.5	71.0
Shared ownership	22	0.4	0.5	0.4
Rented from council/housing association	532	10.8	13.0	15.3
Private/other rented	512	10.4	12.9	12.0
Living rent free	60	1.2	1.2	1.2
All households	4,912			

Table KS402EW



2011 Census: Housing Profile

Ilkeston West

Area type and code
Electoral Division (ED_E05)

Household spaces and occupancy	Number of household spaces	% of total household spaces		
		This Area	Erewash	Derbyshire
Occupied	4,912	96.7	96.3	95.8
Unoccupied	169	3.3	3.7	4.2
All household spaces	5,081	100.0	100.0	100.0

Table KS401EW

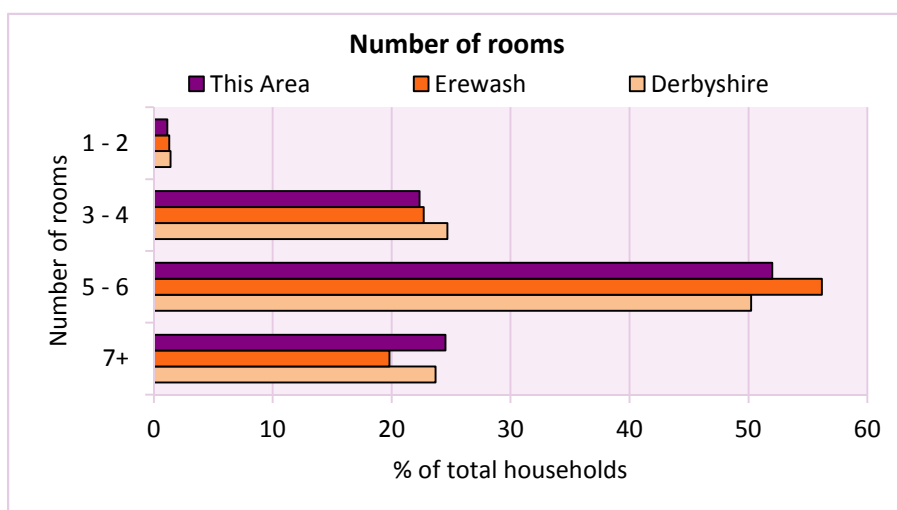
Accommodation

Households by number of rooms Number of rooms	Number of households	% of total households		
		This Area	Erewash	Derbyshire
1	4	0.1	0.2	0.2
2	52	1.1	1.1	1.2
3 to 4	1,097	22.3	22.7	24.7
5 to 6	2,554	52.0	56.2	50.2
7 to 8	978	19.9	15.8	17.5
9+	227	4.6	4.1	6.2
Average number of rooms per household		This Area	Erewash	Derbyshire
Average number of rooms per household		5.6	5.5	5.6
Average number of bedrooms per household		2.8	2.7	2.8

Tables KS403EW, QS407EW and QS411EW

Overcrowding and lack of amenities	Number of households	% of total households		
		This Area	Erewash	Derbyshire
Households which are:				
- overcrowded	158	3.2	3.7	3.7
- without central heating	120	2.4	3.2	2.0

Table KS403EW



For an **explanation** of the various terms used in these tables, please see the accompanying **Glossary**.

There is also a **Summary** profile, and there are other extension profiles covering the following topics:- **Population, Economic Activity, Equalities, Health, Households and Housing**.

Profiles in Adobe Acrobat (pdf) format can be downloaded from the Derbyshire Observatory web site, which also provides interactive maps and charts - <http://observatory.derbyshire.gov.uk>

Version: 2.0