

Petersham

Area type and code
Electoral Division (ED_E07)

Total dwellings

Total number of dwellings

5,937

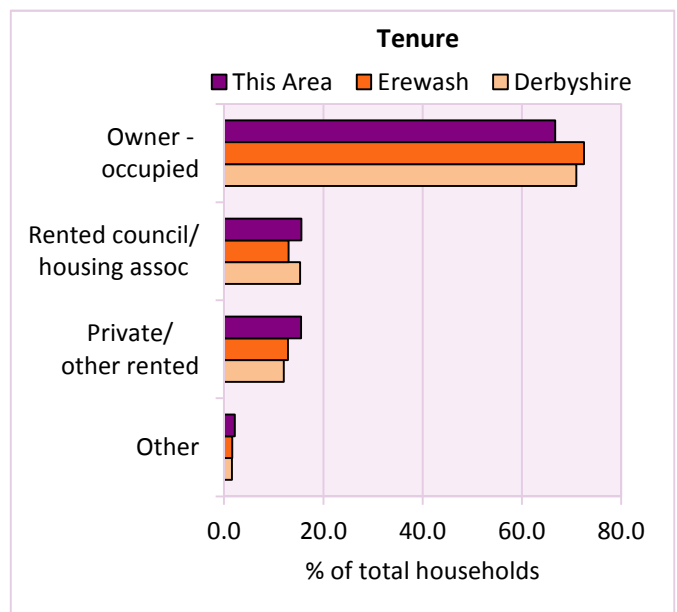
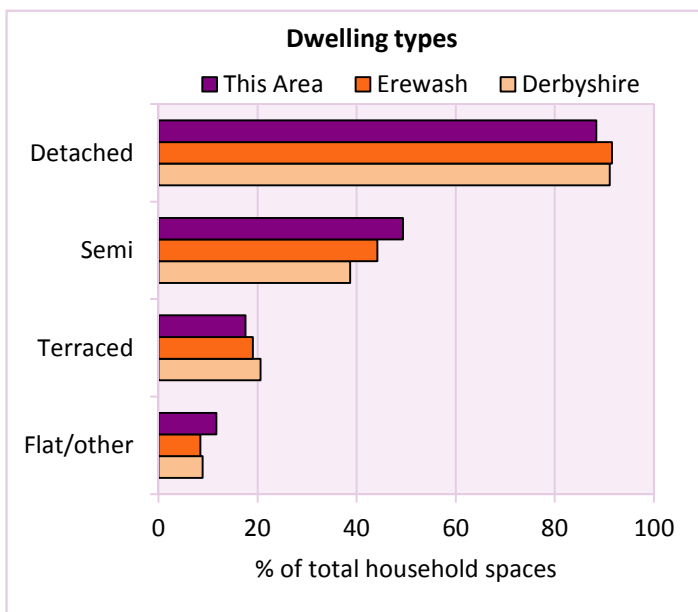
Table KS401EW

Dwelling type	Number of household spaces	% of total household spaces		
		This Area	Erewash	Derbyshire
Unshared dwellings				
House or bungalow:	5,254	88.3	91.6	91.1
- detached	1,273	21.4	28.3	31.8
- semi-detached	2,936	49.4	44.2	38.7
- terraced	1,045	17.6	19.1	20.6
Flat:	692	11.6	8.3	8.6
- purpose built	510	8.6	6.2	6.5
- part of converted or shared house	113	1.9	1.1	1.2
- in a commercial building	69	1.2	1.0	0.9
Caravan or temporary structure	1	0.0	0.1	0.3
Shared dwellings	3	0.1	0.0	0.0

Table KS401EW

Tenure	Number of households	% of total households		
		This Area	Erewash	Derbyshire
Owner - occupied	3,798	66.7	72.5	71.0
Shared ownership	54	0.9	0.5	0.4
Rented from council/housing association	888	15.6	13.0	15.3
Private/other rented	882	15.5	12.9	12.0
Living rent free	70	1.2	1.2	1.2
All households	5,692			

Table KS402EW



2011 Census: Housing Profile

Petersham

Area type and code
Electoral Division (ED_E07)

Household spaces and occupancy	Number of household spaces	% of total household spaces		
		This Area	Erewash	Derbyshire
Occupied	5,692	95.7	96.3	95.8
Unoccupied	255	4.3	3.7	4.2
All household spaces	5,947	100.0	100.0	100.0

Table KS401EW

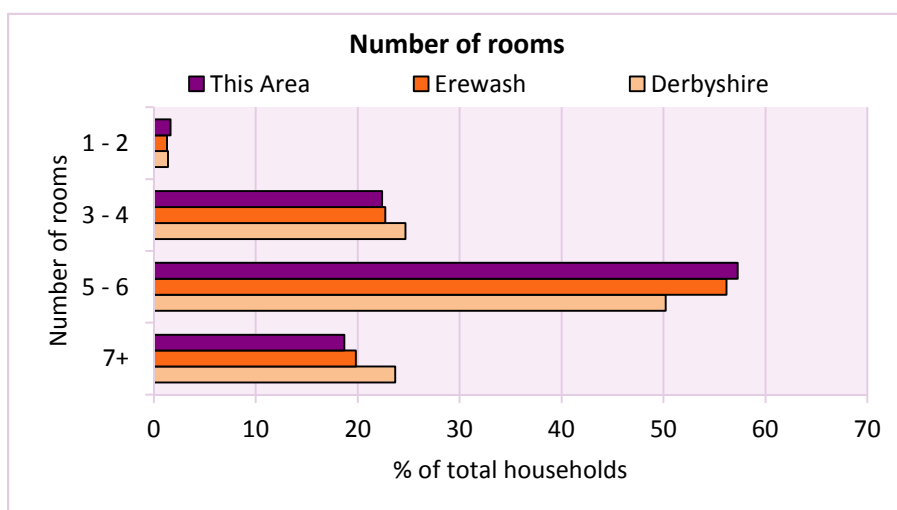
Accommodation

Households by number of rooms Number of rooms	Number of households	% of total households		
		This Area	Erewash	Derbyshire
1	17	0.3	0.2	0.2
2	76	1.3	1.1	1.2
3 to 4	1,275	22.4	22.7	24.7
5 to 6	3,261	57.3	56.2	50.2
7 to 8	873	15.3	15.8	17.5
9+	190	3.3	4.1	6.2
Average number of rooms per household		This Area	Erewash	Derbyshire
Average number of rooms per household		5.4	5.5	5.6
Average number of bedrooms per household		2.7	2.7	2.8

Tables KS403EW, QS407EW and QS411EW

Overcrowding and lack of amenities	Number of households	% of total households		
		This Area	Erewash	Derbyshire
Households which are:				
- overcrowded	249	4.4	3.7	3.7
- without central heating	203	3.6	3.2	2.0

Table KS403EW



For an **explanation** of the various terms used in these tables, please see the accompanying **Glossary**.

There is also a **Summary** profile, and there are other extension profiles covering the following topics:- **Population, Economic Activity, Equalities, Health, Households and Housing**.

Profiles in Adobe Acrobat (pdf) format can be downloaded from the Derbyshire Observatory web site, which also provides interactive maps and charts - <http://observatory.derbyshire.gov.uk>

Version: 2.0