

## Sawley

Area type and code  
Electoral Division (ED\_E09)

### Total dwellings

Total number of dwellings

5,539

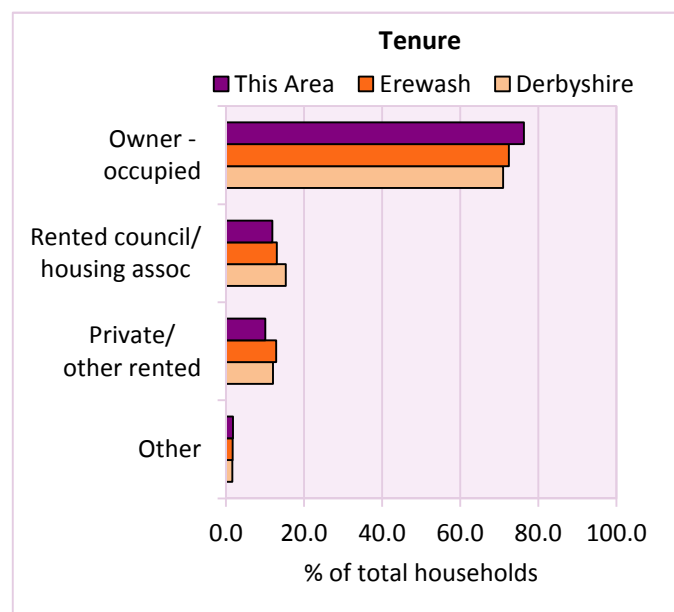
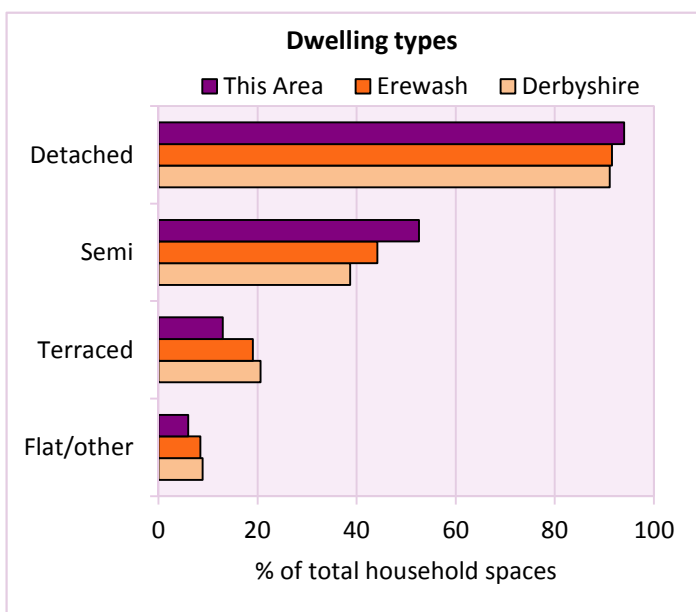
Table KS401EW

Dwelling type	Number of household spaces	% of total household spaces		
		This Area	Erewash	Derbyshire
<b>Unshared dwellings</b>				
House or bungalow:	5,205	94.0	91.6	91.1
- detached	1,572	28.4	28.3	31.8
- semi-detached	2,913	52.6	44.2	38.7
- terraced	720	13.0	19.1	20.6
Flat:	328	5.9	8.3	8.6
- purpose built	275	5.0	6.2	6.5
- part of converted or shared house	16	0.3	1.1	1.2
- in a commercial building	37	0.7	1.0	0.9
Caravan or temporary structure	6	0.1	0.1	0.3
Shared dwellings	0	0.0	0.0	0.0

Table KS401EW

Tenure	Number of households	% of total households		
		This Area	Erewash	Derbyshire
Owner - occupied	4,123	76.3	72.5	71.0
Shared ownership	44	0.8	0.5	0.4
Rented from council/housing association	642	11.9	13.0	15.3
Private/other rented	541	10.0	12.9	12.0
Living rent free	52	1.0	1.2	1.2
All households	5,402			

Table KS402EW



# 2011 Census: Housing Profile

## Sawley

Area type and code  
Electoral Division (ED\_E09)

Household spaces and occupancy	Number of household spaces	% of total household spaces		
		This Area	Erewash	Derbyshire
Occupied	5,402	97.5	96.3	95.8
Unoccupied	137	2.5	3.7	4.2
All household spaces	5,539	100.0	100.0	100.0

Table KS401EW

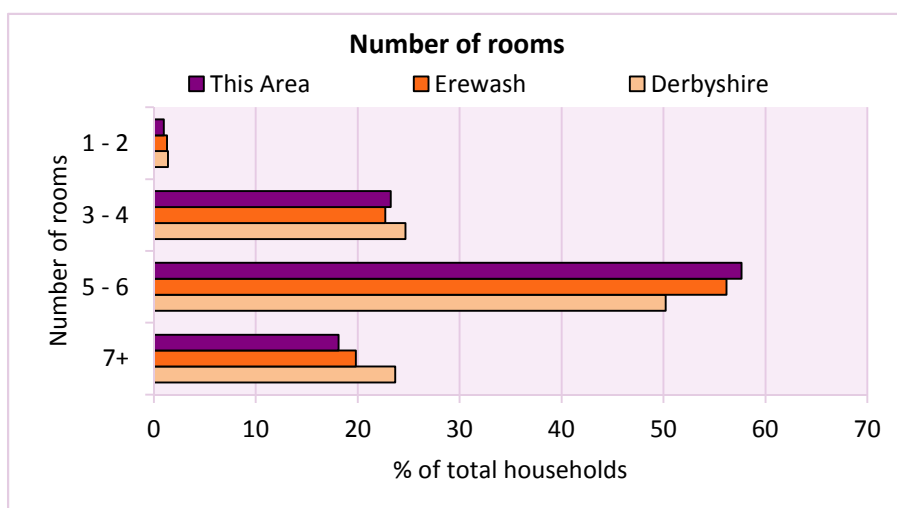
## Accommodation

Households by number of rooms Number of rooms	Number of households	% of total households		
		This Area	Erewash	Derbyshire
1	0	0.0	0.2	0.2
2	53	1.0	1.1	1.2
3 to 4	1,256	23.3	22.7	24.7
5 to 6	3,114	57.6	56.2	50.2
7 to 8	800	14.8	15.8	17.5
9+	179	3.3	4.1	6.2
Average number of rooms per household		This Area	Erewash	Derbyshire
Average number of rooms per household		5.4	5.5	5.6
Average number of bedrooms per household		2.8	2.7	2.8

Tables KS403EW, QS407EW and QS411EW

Overcrowding and lack of amenities	Number of households	% of total households		
		This Area	Erewash	Derbyshire
Households which are:				
- overcrowded	187	3.5	3.7	3.7
- without central heating	163	3.0	3.2	2.0

Table KS403EW



For an **explanation** of the various terms used in these tables, please see the accompanying **Glossary**.

There is also a **Summary** profile, and there are other extension profiles covering the following topics:- **Population, Economic Activity, Equalities, Health, Households and Housing**.

**Profiles** in Adobe Acrobat (pdf) format can be downloaded from the Derbyshire Observatory web site, which also provides interactive maps and charts - <http://observatory.derbyshire.gov.uk>

Version: 2.0