

Glossop and Charlesworth

Area type and code
Electoral Division (ED_H05)

Total dwellings

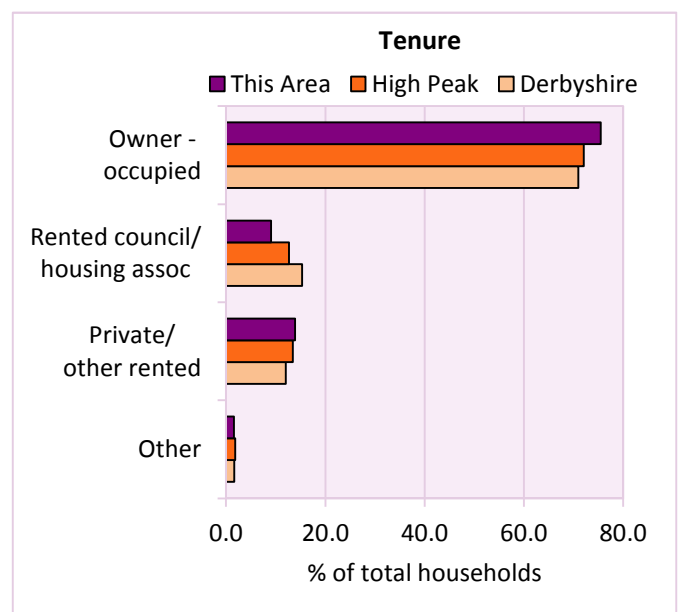
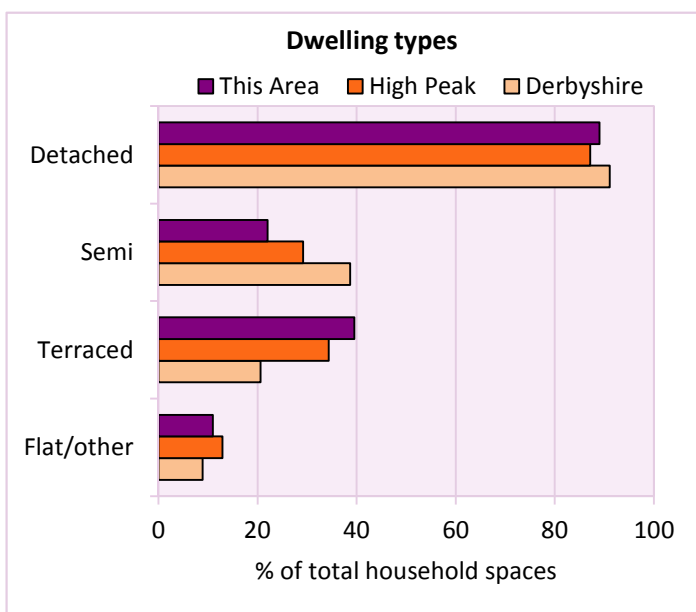
Total number of dwellings 9,805 Table KS401EW

Dwelling type	Number of household spaces	% of total household spaces		
		This Area	High Peak	Derbyshire
Unshared dwellings				
House or bungalow:	8,729	89.0	87.1	91.1
- detached	2,691	27.4	23.5	31.8
- semi-detached	2,163	22.1	29.2	38.7
- terraced	3,875	39.5	34.4	20.6
Flat:	1,073	10.9	12.6	8.6
- purpose built	857	8.7	8.4	6.5
- part of converted or shared house	112	1.1	3.0	1.2
- in a commercial building	104	1.1	1.3	0.9
Caravan or temporary structure	5	0.1	0.2	0.3
Shared dwellings	1	0.0	0.0	0.0

Table KS401EW

Tenure	Number of households	% of total households		
		This Area	High Peak	Derbyshire
Owner - occupied	7,084	75.5	72.0	71.0
Shared ownership	38	0.4	0.6	0.4
Rented from council/housing association	851	9.1	12.7	15.3
Private/other rented	1,302	13.9	13.4	12.0
Living rent free	110	1.2	1.2	1.2
All households	9,385			

Table KS402EW



2011 Census: Housing Profile

Glossop and Charlesworth

Area type and code
Electoral Division (ED_H05)

Household spaces and occupancy	Number of household spaces	% of total household spaces		
		This Area	High Peak	Derbyshire
Occupied	9,385	95.7	95.4	95.8
Unoccupied	422	4.3	4.6	4.2
All household spaces	9,807	100.0	100.0	100.0

Table KS401EW

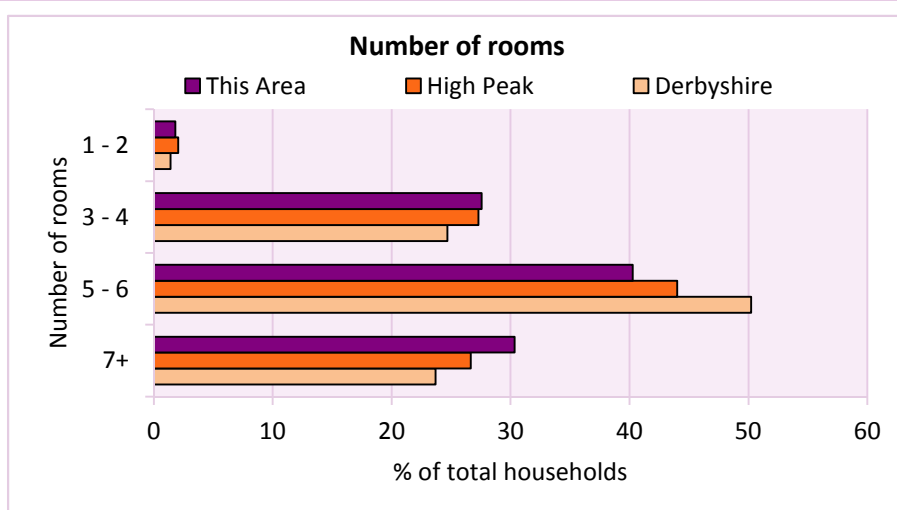
Accommodation

Households by number of rooms Number of rooms	Number of households	% of total households		
		This Area	High Peak	Derbyshire
1	21	0.2	0.3	0.2
2	148	1.6	1.8	1.2
3 to 4	2,588	27.6	27.3	24.7
5 to 6	3,780	40.3	44.0	50.2
7 to 8	2,125	22.6	19.4	17.5
9+	723	7.7	7.3	6.2
Average number of rooms per household		This Area	High Peak	Derbyshire
Average number of rooms per household		5.6	5.6	5.6
Average number of bedrooms per household		2.8	2.8	2.8

Tables KS403EW, QS407EW and QS411EW

Overcrowding and lack of amenities	Number of households	% of total households		
		This Area	High Peak	Derbyshire
Households which are:				
- overcrowded	396	4.2	4.8	3.7
- without central heating	215	2.3	2.3	2.0

Table KS403EW



For an **explanation** of the various terms used in these tables, please see the accompanying **Glossary**.

There is also a **Summary** profile, and there are other extension profiles covering the following topics:- **Population, Economic Activity, Equalities, Health, Households and Housing**.

Profiles in Adobe Acrobat (pdf) format can be downloaded from the Derbyshire Observatory web site, which also provides interactive maps and charts - <http://observatory.derbyshire.gov.uk>

Version: 2.0